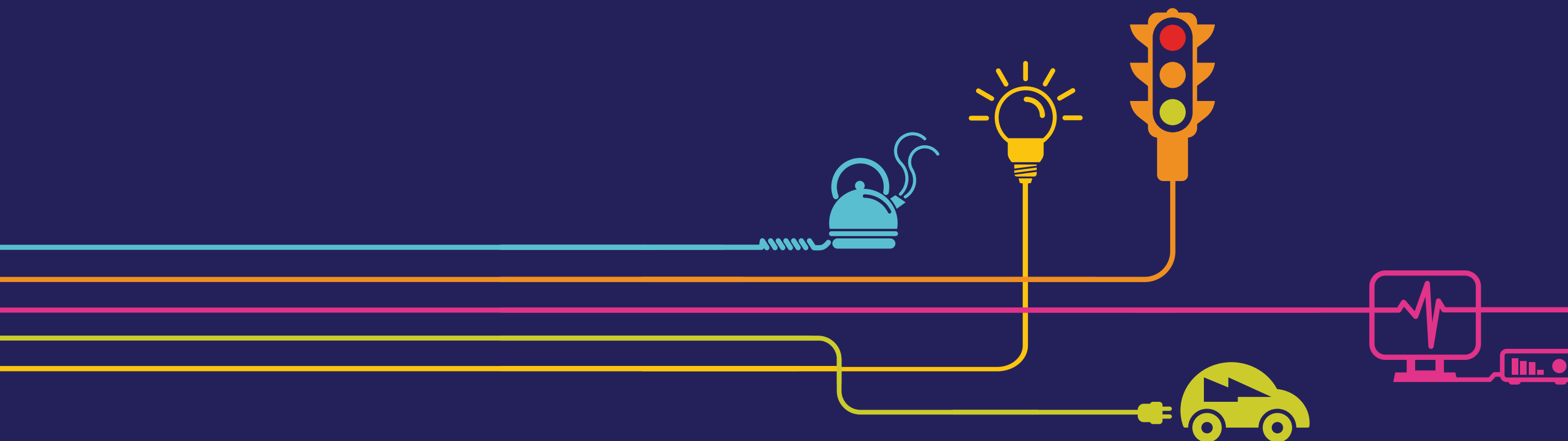


# Environmental Statement Biodiversity and Nature Conservation Figures 8.13 to 8.14

Hinkley Point C Connection Project

*Regulation 5(2)(a) of the Infrastructure Planning  
(Applications: Prescribed Forms and Procedure)  
Regulations 2009*



## Environmental Statement

### Hinkley Point C Connection Project

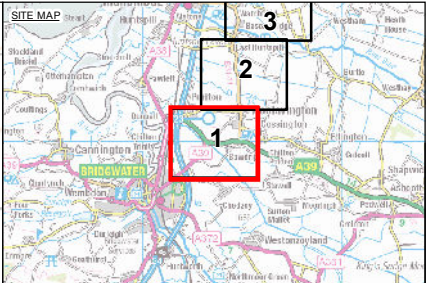
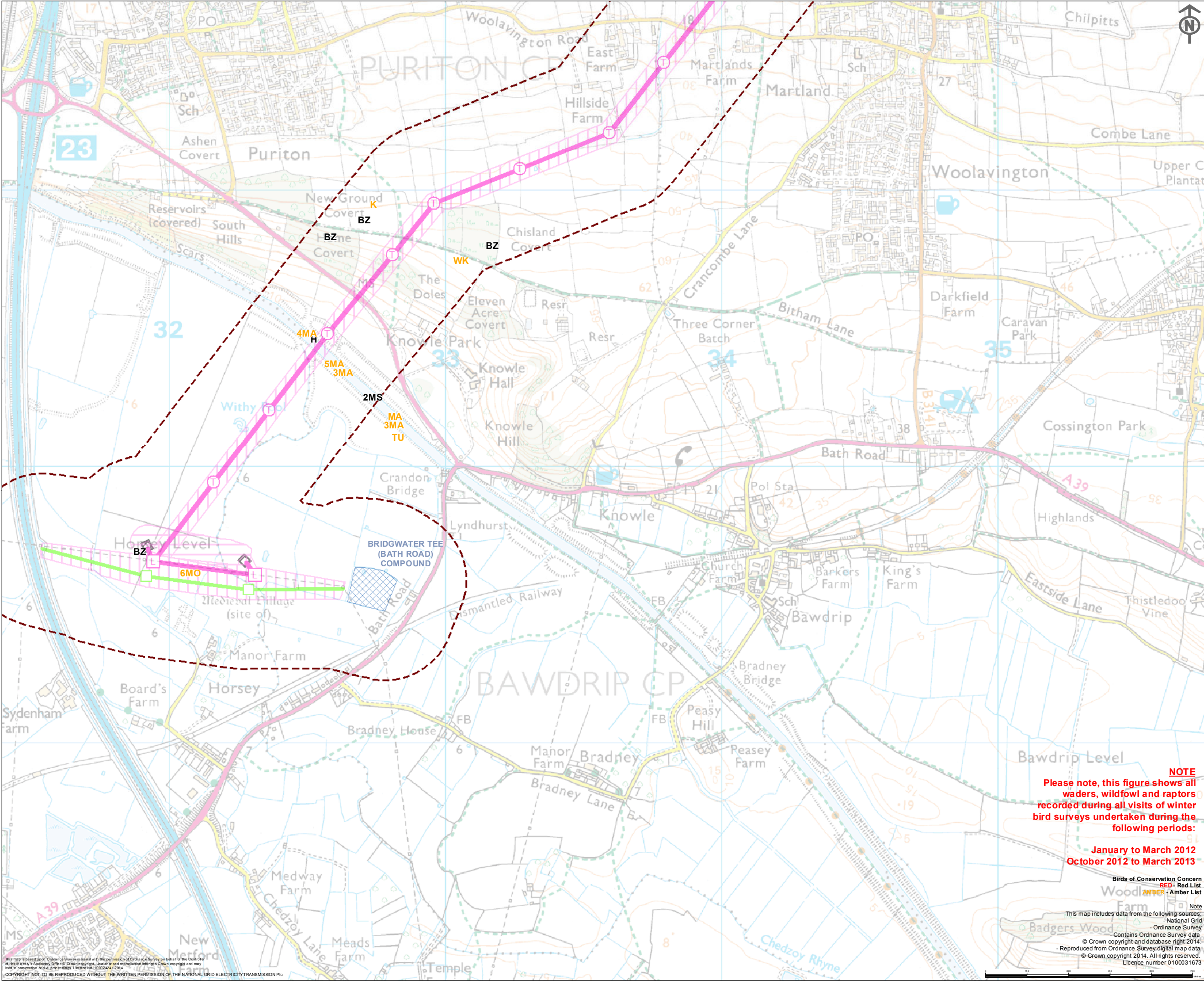
#### 5.8.3 – Biodiversity and Nature Conservation – Figures (orange highlight indicates the contents of this Volume)

Figure	Title
<b>Volume 5.8.3.1</b>	
8.1	Ecological Designations
8.2	Phase 1 Habitat Plan
8.3	Phase 1 Habitat Survey Target Notes
<b>Volume 5.8.3.2</b>	
8.4	National Vegetation Classification Survey Locations
8.5	Important Hedgerows
8.6	Hedgerows >3m High
8.7	Desktop Survey Records – BoCC species (excluding waders and wildfowl)
<b>Volume 5.8.3.3</b>	
8.8	Desktop Survey Records – Waders
8.9	Desktop Survey Records – Wildfowl
8.10	Desktop Survey Records – Schedule 1 Species
8.11	Winter Bird Survey Locations 2009-2014
8.12	Winter Bird Surveys Visits 1-7 (2012 and 2013) – Waders and Wildfowl Abundance
<b>Volume 5.8.3.4</b>	
8.13	Winter Bird Survey 2012-2014 – Waders, Wildfowl and Raptors Survey Results
8.14	Winter Bird Survey 2012– BoCC Survey Results
<b>Volume 5.8.3.5</b>	
8.15	Winter Bird Habitat Assessment – Waders
8.16	Winter Bird Habitat Assessment – Wildfowl
<b>Volume 5.8.3.6</b>	
8.17	Breeding Bird Survey Visits 1 and 2 (2010-2012)
8.18	Breeding Birds Visits 1 and 2 (2012 and 2013) – Species Diversity Scale
8.19	Breeding Birds Visits 1 and 2 (2012 and 2013) – Conservations Species Scale
8.20	Vantage Point Bird Survey Flightlines – Waders 2009-2010
8.21	Vantage Point Bird Survey Flightlines – Wildfowl 2009-2010
8.22	Vantage Point Bird Survey Flightlines – Waders 2010-2011
8.23	Vantage Point Bird Survey Flightlines – Wildfowl 2010-2011
8.24	Vantage Point Bird Survey Flightlines – Waders and Wildfowl 2013-2014
<b>Volume 5.8.3.7</b>	
8.25	Bird Designations Overview
8.26	Likelihood of Bird Movement
8.27	Bird Mitigation Strategy
8.28	Bat Roost Desk Study Data & Assessment of Trees
8.29	Bat Transect Results – Annex II Bat Species 2010
8.30	Bat Transect Results – Annex II Bat Species 2012
<b>Volume 5.8.3.8</b>	
8.31	Bat Transect Results – Pipistrelle Bat Species 2010

Figure	Title
8.32	Bat Transect Results – Pipistrelle Bat Species 2012
8.33	Bat Transect Results – Other Bat Species 2010
<b>Volume 5.8.3.9</b>	
8.34	Bat Transect Results – Other Bat Species 2012
8.35	Static Bat Recorder Locations and Results 2012
8.36	Bat Activity Hotspots
<b>Volume 5.8.3.10</b>	
8.37	SAC Impacts – Designations Overview
8.38	SAC Impacts – Bat Survey Scope
8.39	SAC Impacts – Lesser Horseshoe Bat
8.40	SAC Impacts – Greater Horseshoe Bat
8.41	SAC Impacts – Barbastelle & Bechstein's Bats
8.42	SAC Impacts – Mitigation Habitats
8.43	SAC Impacts – Mitigation Hedgerows
8.44	Dormouse Desk Study Data & Survey Locations
<b>Volume 5.8.3.11</b>	
8.45	Dormouse Photographic Locations
8.46	Water Vole Desk Study & Survey Data
<b>Volume 5.8.3.12</b>	
8.47	Otter Desk Study & Survey Data
8.48	<b>CONFIDENTIAL</b> Badger Desk Study & Survey Data
8.49	Brown Hare, Hedgehog, Harvest Mouse & Polecat Desk Study Data
<b>Volume 5.8.3.13</b>	
8.50	GCN Habitat Suitability Index
8.51	Amphibian Desk Study & Survey Data
8.52	GCN Population Survey Results
<b>Volume 5.8.3.14</b>	
8.53	Reptile Desk Study & Survey Results
8.54	Reptile Survey Locations
8.55	Ditch Invertebrates & Flora Desk Study Data
<b>Volume 5.8.3.15</b>	
8.56	Invertebrate Desk Study Data
8.57	Fish Desk Study & Environment Agency Survey Data
8.58	Invasive Species Plan

Figure 8.13 - Winter Bird Survey 2012-2014 – Waders, Wildfowl and Raptors Survey Results





**Key**

**Wader, Wildfowl and Raptors Species**

**Species**

- BZ Buzzard
- H Grey Heron
- K Kestrel
- MA Mallard
- MO Montagu's Harrier
- MS Mute Swan
- TU Tufted Duck
- WK Woodcock

**Proposed Infrastructure**

- Proposed 400kV Standard Lattice Pylon Position
- Proposed 400kV T-Pylon Position
- Proposed Temporary Pylon Position
- Proposed Route for 400kV Overhead Line
- Proposed Route for Temporary 275kV Overhead Line
- Proposed Compound / Laydown Area
- Proposed Bridgwater Tee 400kV Cable Sealing End Compound Work Area

**Proposed Limits of Deviation (LoD)**

- Proposed 400/132kV Overhead Line Route LoD
- Proposed 400kV Underground Cable Route LoD

**Buffer**

- 250m Buffer around Proposed Development

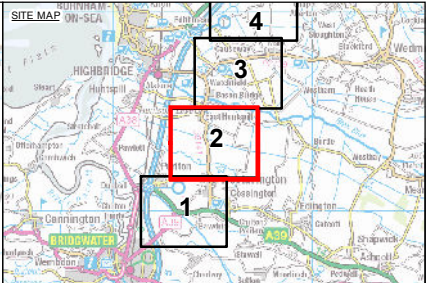
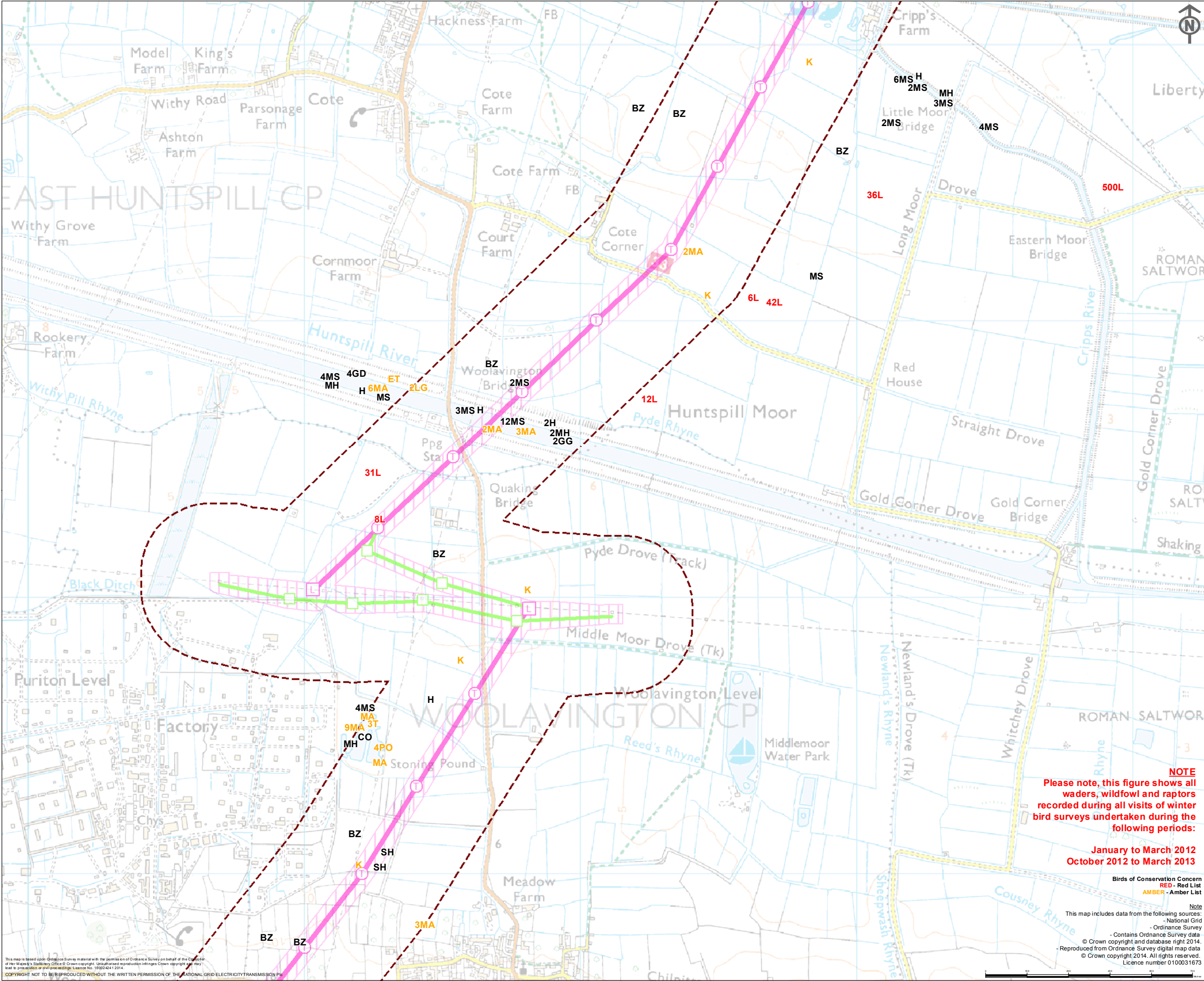
**NOTE**  
Please note, this figure shows all waders, wildfowl and raptors recorded during all visits of winter bird surveys undertaken during the following periods:  
**January to March 2012**  
**October 2012 to March 2013**

**Birds of Conservation Concern**  
**RED - Red List**  
**AMBER - Amber List**

**Note**  
This map includes data from the following sources:  
- National Grid  
- Ordnance Survey  
- Contains Ordnance Survey data  
© Crown copyright and database right 2014  
- Reproduced from Ordnance Survey digital map data  
© Crown copyright 2014. All rights reserved.  
Licence number 0100031673

A	07/03/2014	DCO SUBMISSION	CM	CB	EJS
ISSUE	DATE	COMMENTS	DRAW	CHK'D	APP'D
<u>Title</u>					
NATIONAL GRID (HINKLEY POINT C CONNECTION PROJECT) ENVIRONMENTAL STATEMENT VOLUME 5.8.3					
WINTER BIRD SURVEY 2012-2014 WADERS, WILDFOWL & RAPTORS					
<div><div></div><div>nationalgrid</div><div>National Grid plc, Warwick Technology Park, Galloway Hill, Warwick, CV34 6DA</div></div>					
NG INVESTMENT No.	APPLICATION No.		GIS		
20897	EN020001		A3		
FIGURE No.	DRAWING No.		SCALE		
8.13.1	G1979.2139.1.B		1:12,500		
SHEET 1 OF 18			<u>ISSUE</u> A		





- Key**
- Wader, Wildfowl and Raptors Species**
- Species**
- BZ Buzzard
  - CO Coot
  - ET Little Egret
  - GD Goosander
  - GG Great Crested Grebe
  - H Grey Heron
  - K Kestrel
  - L Lapwing
  - LG Little Grebe
  - MA Mallard
  - MH Moorhen
  - MS Mute Swan
  - PO Pochard
  - SH Sparrowhawk
  - SN Snipe
  - T Teal
- Proposed Infrastructure**
- Proposed 400kV Standard Lattice Pylon Position
  - Proposed 400kV T-Pylon Position
  - Proposed Temporary Pylon Position
  - Proposed Route for 400kV Overhead Line
  - Proposed Route for Temporary 400kV Overhead Line
- Proposed Limits of Deviation (LoD)**
- Proposed 400/132kV Overhead Line Route LoD
- Buffer**
- 250m Buffer around Proposed Development

**NOTE**  
Please note, this figure shows all waders, wildfowl and raptors recorded during all visits of winter bird surveys undertaken during the following periods:

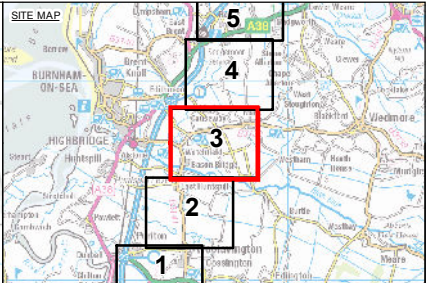
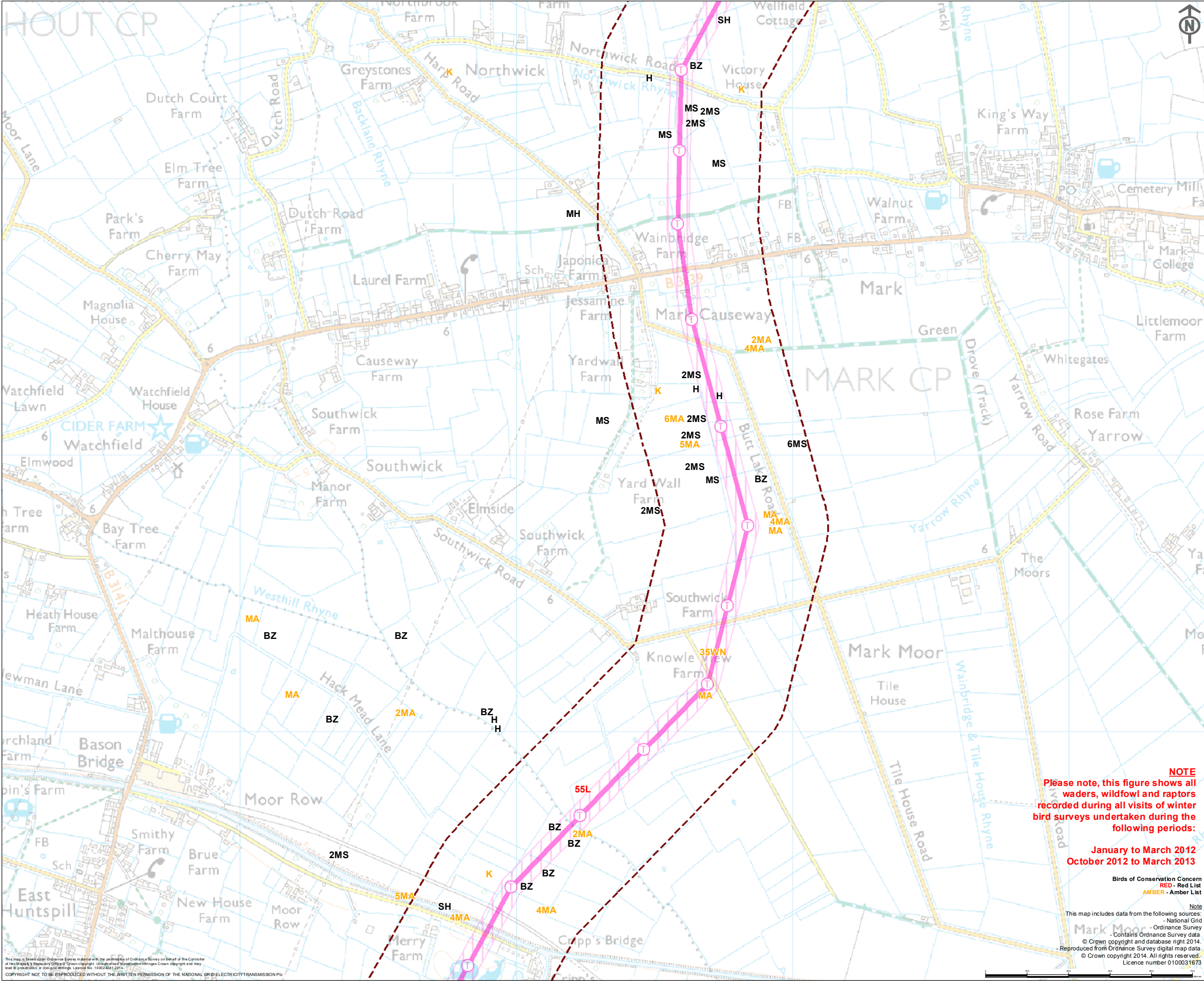
**January to March 2012**  
**October 2012 to March 2013**

**Birds of Conservation Concern**  
**RED - Red List**  
**AMBER - Amber List**

**Note**  
This map includes data from the following sources:  
- National Grid  
- Ordnance Survey  
- Contains Ordnance Survey data  
© Crown copyright and database right 2014.  
- Reproduced from Ordnance Survey digital map data  
© Crown copyright 2014. All rights reserved.  
Licence number 0100031673

A	07/03/2014	DCO SUBMISSION	CM	CB	EJS
ISSUE	DATE	COMMENTS	DRAW	CHK'D	APP'D
<u>Title</u>					
NATIONAL GRID (HINKLEY POINT C CONNECTION PROJECT) ENVIRONMENTAL STATEMENT VOLUME 5.8.3					
WINTER BIRD SURVEY 2012-2014 WADERS, WILDFOWL & RAPTORS					
<div><div></div><div>nationalgrid</div><div>National Grid plc, Warwick Technology Park, Galloway Hill, Warwick, CV34 6DA</div></div>					
NG INVESTMENT No.	APPLICATION No.		GIS		
20897	EN020001		A3		
FIGURE No.	DRAWING No.		SCALE		
8.13.2	G1979.2139.2.B		1:12,500		
SHEET 2 OF 18			<u>ISSUE</u> A		







**Key**

**Wader, Wildfowl and Raptors Species**


**Species**

- BZ Buzzard
- H Grey Heron
- K Kestrel
- L Lapwing
- MA Mallard
- MH Moorhen
- MS Mute Swan
- SH Sparrowhawk
- WN Wigeon


**Proposed Infrastructure**

-  Proposed 400kV T-Pylon Position
-  Proposed Route for 400kV Overhead Line

**Proposed Limits of Deviation (LoD)**

-  Proposed 400/132kV Overhead Line Route LoD

**Buffer**


-  250m Buffer around Proposed Development

**NOTE**  
Please note, this figure shows all waders, wildfowl and raptors recorded during all visits of winter bird surveys undertaken during the following periods:

**January to March 2012**  
**October 2012 to March 2013**

**Birds of Conservation Concern**  
**RED - Red List**  
**AMBER - Amber List**

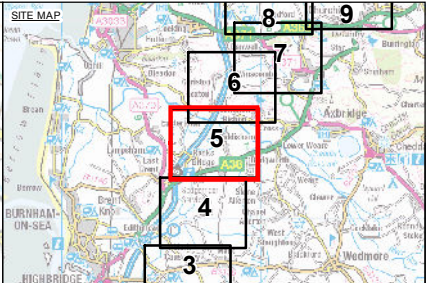
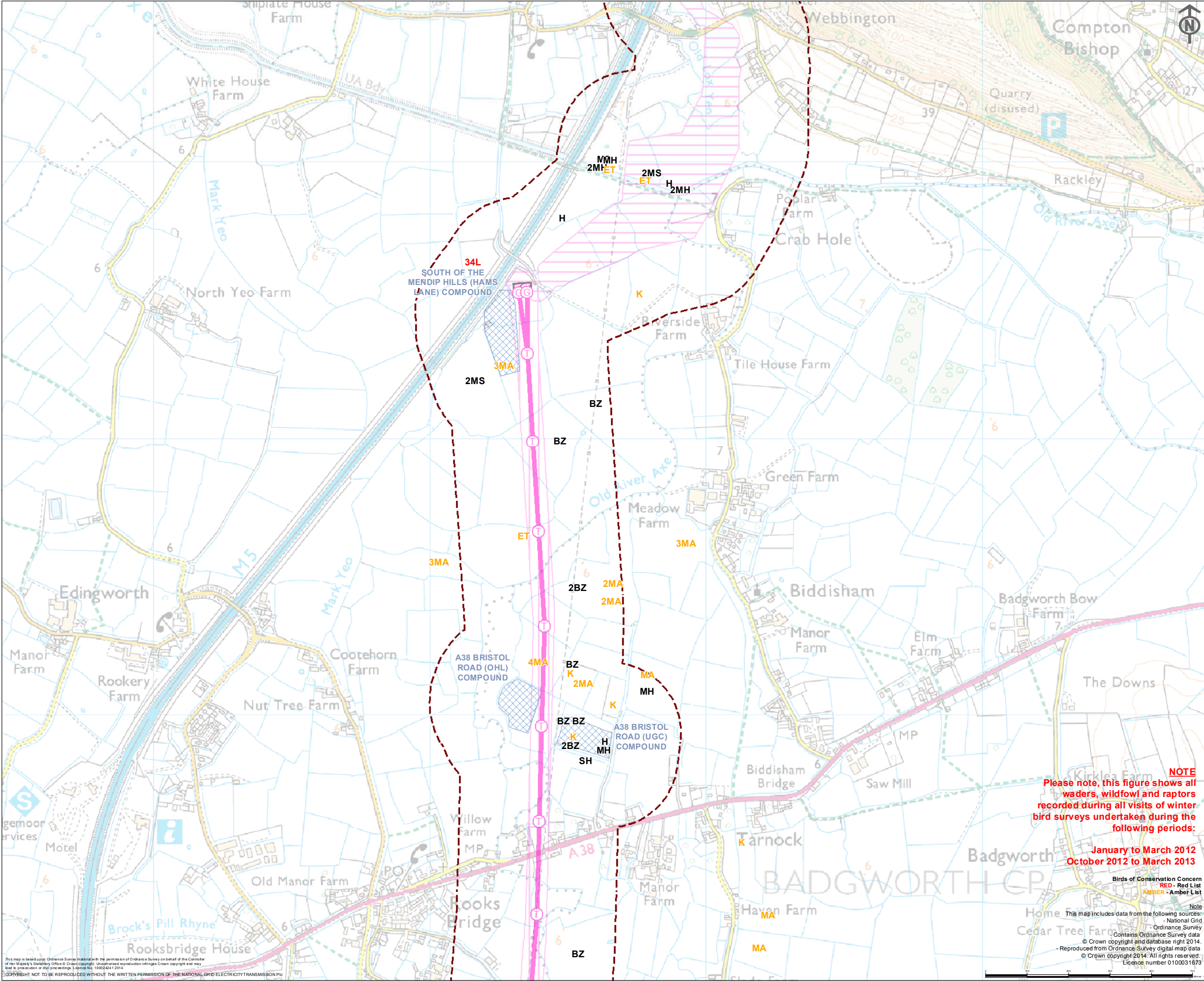
**Note**  
This map includes data from the following sources:  
- National Grid  
- Ordnance Survey  
- Contains Ordnance Survey data  
© Crown copyright and database right 2014.  
- Reproduced from Ordnance Survey digital map data  
© Crown copyright 2014. All rights reserved.  
Licence number 0100031673

A	07/03/2014	DCO SUBMISSION	CM	CB	EJS	
ISSUE	DATE	COMMENTS	DRAW	CHK'D	APP'D	
<u>Title</u>						
NATIONAL GRID (HINKLEY POINT C CONNECTION PROJECT) ENVIRONMENTAL STATEMENT VOLUME 5.8.3						
WINTER BIRD SURVEY 2012-2014 WADERS, WILDFOWL & RAPTORS						
						
National Grid plc, Warwick Technology Park, Galsworthy Hill, Warwick, CV34 6DA						
NG INVESTMENT No.		APPLICATION No.		GIS  A3		
20897		EN020001				
FIGURE No.		DRAWING No.		SCALE		
8.13.3		G1979.2139.3.B		1:12,500		
				<u>ISSUE</u>		A
SHEET 3 OF 18						









**Key**

**Wader, Wildfowl and Raptors Species**

**Species**

- BZ Buzzard
- ET Little Egret
- H Grey Heron
- K Kestrel
- L Lapwing
- MA Mallard
- MH Moorhen
- MS Mute Swan
- SH Sparrowhawk

**Proposed Infrastructure**

- Proposed 400kV "Goalpost" T-Pylon Position
- Proposed 400kV T-Pylon Position
- Proposed Route for 400kV Overhead Line
- Proposed Compound / Laydown Area
- Proposed South of the Mendip Hills 400kV Cable Sealing End Compound Work Area


**Proposed Limits of Deviation (LoD)**

- Proposed 400/132kV Overhead Line Route LoD
- Proposed 400kV Underground Cable Route LoD

**Buffer**

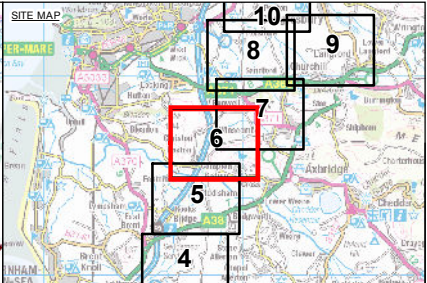
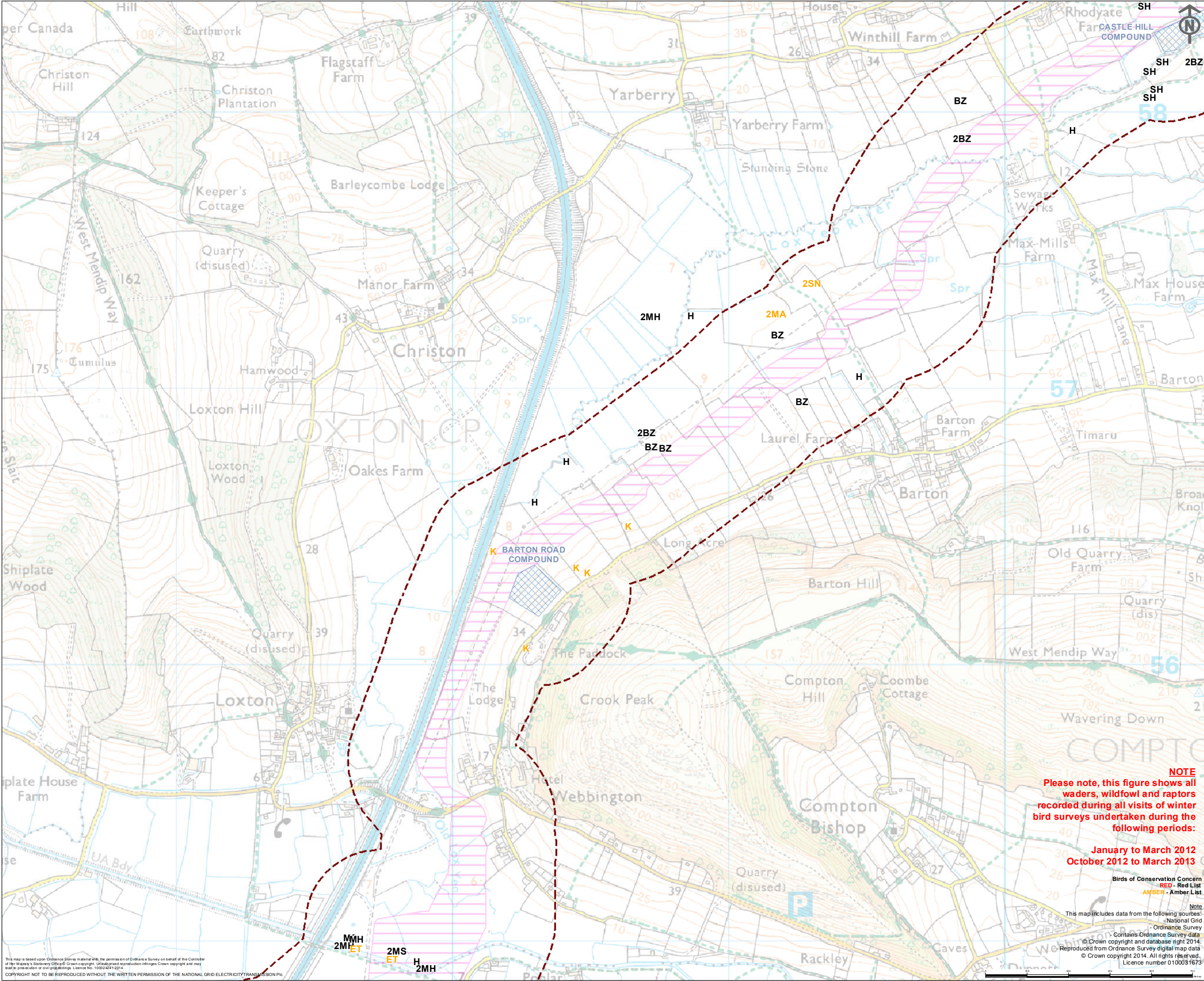
- 250m Buffer around Proposed Development

**NOTE**  
Please note, this figure shows all waders, wildfowl and raptors recorded during all visits of winter bird surveys undertaken during the following periods:  
**January to March 2012**  
**October 2012 to March 2013**

A	07/03/2014	DCO SUBMISSION	CM	CB	EJS
ISSUE	DATE	COMMENTS	DRAW	CHK'D	APP'D
<u>Title</u>					
NATIONAL GRID (HINKLEY POINT C CONNECTION PROJECT) ENVIRONMENTAL STATEMENT VOLUME 5.8.3					
WINTER BIRD SURVEY 2012-2014 WADERS, WILDFOWL & RAPTORS					
 <small>National Grid plc, Warwick Technology Park, Galloway Hill, Warwick, CV34 6DA</small>					
NG INVESTMENT No.	APPLICATION No.		<b>GIS</b> <b>A3</b>		
20897	EN020001				
FIGURE No.	DRAWING No.		SCALE		
8.13.5	G1979.2139.5.B		1:12,500		
SHEET 5 OF 18			<u>ISSUE</u> <b>A</b>		

This map is based upon Ordnance Survey material with the permission of Ordnance Survey on behalf of the Controller of Her Majesty's Stationery Office. Crown Copyright. Unauthorised reproduction infringes Crown copyright and may lead to prosecution or civil proceedings. Licence No. 100024241 2014.  
COPYRIGHT NOT TO BE REPRODUCED WITHOUT THE WRITTEN PERMISSION OF THE NATIONAL GRID ELECTRICITY TRANSMISSION PLC





**Key**

**Wader, Wildfowl and Raptors Species**

**Species**

- BZ Buzzard
- ET Little Egret
- H Grey Heron
- K Kestrel
- MA Mallard
- MH Moorhen
- MS Mute Swan
- SH Sparrowhawk
- SN Snipe

**Proposed Infrastructure**

- Proposed Compound / Laydown Area

**Proposed Limits of Deviation (LoD)**

- Proposed 400kV Underground Cable Route LoD

**Buffer**

- 250m Buffer around Proposed Development

**NOTE**  
Please note, this figure shows all waders, wildfowl and raptors recorded during all visits of winter bird surveys undertaken during the following periods:

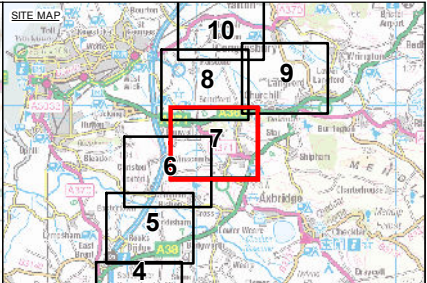
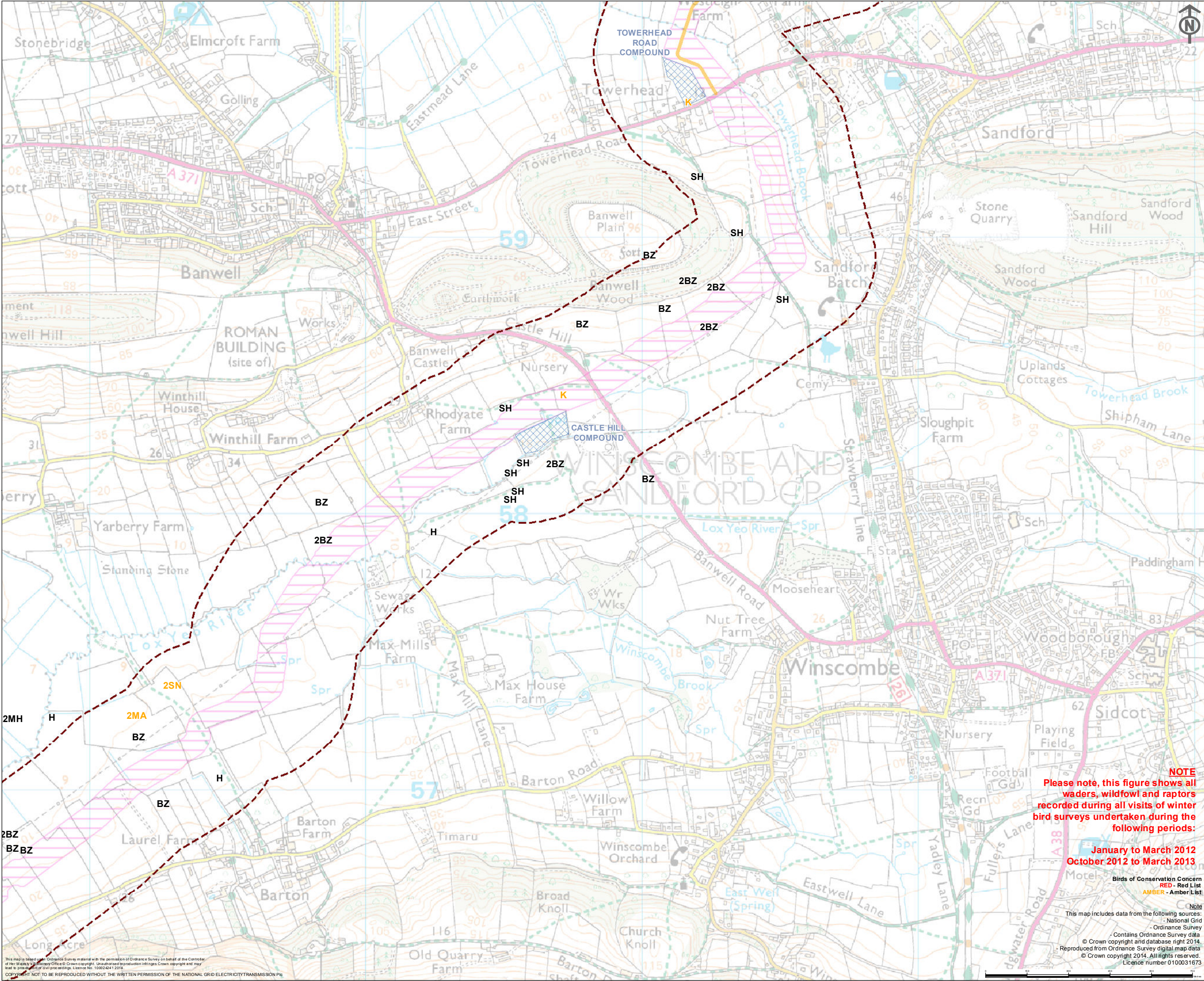
**January to March 2012**  
**October 2012 to March 2013**

**Birds of Conservation Concern**  
**RED - Red List**  
**AMBER - Amber List**

**Note**  
This map includes data from the following sources:  
- National Grid  
- Ordnance Survey  
- Contains Ordnance Survey data  
© Crown copyright and database right 2014.  
Reproduced from Ordnance Survey digital map data  
© Crown copyright 2014. All rights reserved.  
Licence number 0100031673

A	07/03/2014	DCO SUBMISSION	CM	CB	EJS
ISSUE	DATE	COMMENTS	DRAW	CHK'D	APP'D
<u>Title</u>					
NATIONAL GRID (HINKLEY POINT C CONNECTION PROJECT) ENVIRONMENTAL STATEMENT VOLUME 5.8.3					
WINTER BIRD SURVEY 2012-2014 WADERS, WILDFOWL & RAPTORS					
<div><div></div><div>nationalgrid</div><div>National Grid plc, Warwick Technology Park, Galloway Hill, Warwick, CV34 6DA</div></div>					
NG INVESTMENT No.	APPLICATION No.		GIS		
20897	EN020001		A3		
FIGURE No.	DRAWING No.		SCALE		
8.13.6	G1979.2139.6.B		1:12,500		
SHEET 6 OF 18			<u>ISSUE</u> A		





**Key**

**Wader, Wildfowl and Raptors Species**

**Species**

- BZ Buzzard
- H Grey Heron
- K Kestrel
- MA Mallard
- MH Moorhen
- SH Sparrowhawk
- SN Snipe

**Proposed Infrastructure**

- Semi-Permanent Access Road
- Proposed Compound / Laydown Area
- Proposed Limits of Deviation (LoD)
- Proposed 400kV Underground Cable Route LoD

**Buffer**

- 250m Buffer around Proposed Development

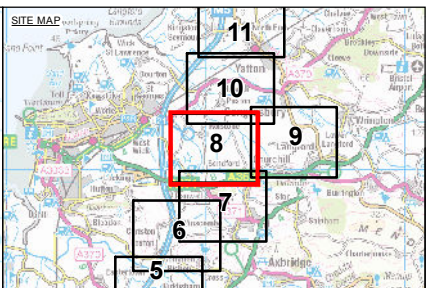
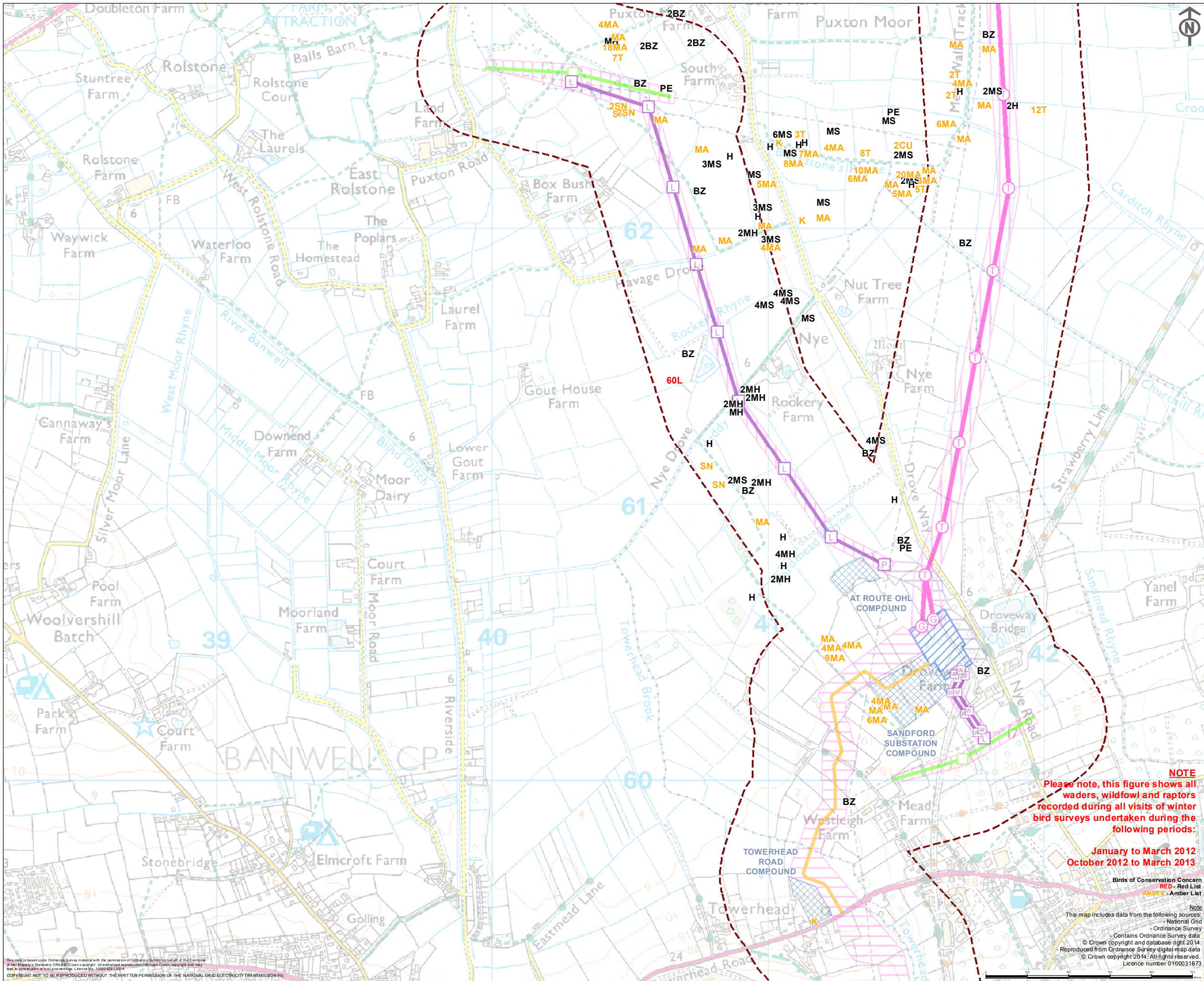
**NOTE**  
Please note, this figure shows all waders, wildfowl and raptors recorded during all visits of winter bird surveys undertaken during the following periods:

January to March 2012  
October 2012 to March 2013

Birds of Conservation Concern  
RED - Red List  
AMBER - Amber List

A	07/03/2014	DCO SUBMISSION	CM	CB	EJS	
ISSUE	DATE	COMMENTS	DRAW	CHK'D	APP'D	
<u>Title</u>						
NATIONAL GRID (HINKLEY POINT C CONNECTION PROJECT) ENVIRONMENTAL STATEMENT VOLUME 5.8.3						
WINTER BIRD SURVEY 2012-2014 WADERS, WILDFOWL & RAPTORS						
nationalgrid						
National Grid plc, Warwick Technology Park, Galloway Hill, Warwick, CV34 6DA						
NG INVESTMENT No.	APPLICATION No.				GIS	
20897	EN020001				A3	
FIGURE No.	DRAWING No.		G1979.2139.7.B		SCALE	
8.13.7					1:12,500	
					<u>ISSUE</u>	
SHEET 7 OF 18					A	





**Key**

**Wader, Wildfowl and Raptors Species**

Species

- BZ Buzzard
- CU Curlew
- H Grey Heron
- K Kestrel
- L Lapwing
- MA Mallard
- MH Moorhen
- MS Mute Swan
- PE Peregrine
- SH Sparrowhawk
- SN Snipe
- T Teal

**Proposed Infrastructure**


- Proposed 400kV "Goalpost" T-Pylon Position
- Proposed 400kV T-Pylon Position
- Proposed 132kV Lattice Platform Pylon Position
- Proposed 132kV Standard Lattice Pylon Position
- Proposed 132kV Wood Pole Pylon Position
- Semi-Permanent Access Road
- Proposed Temporary Pylon Position
- Proposed Route for 400kV Overhead Line
- Proposed Route for 132kV Overhead Line
- Proposed Route for Temporary 132kV Overhead Line
- Proposed Compound / Laydown Area
- Proposed Sandford 400/132kV Substation Work Area

**Proposed Limits of Deviation (LoD)**

- Proposed 400/132kV Overhead Line Route LoD
- Proposed 400kV Underground Cable Route LoD
- Proposed 132kV Underground Cable Route LoD

**Buffer**

- 250m Buffer around Proposed Development

A	07/03/2014	DCO SUBMISSION	CM	CB	EJS	
ISSUE	DATE	COMMENTS	DRAW	CHK'D	APP'D	
<u>Title</u>						
NATIONAL GRID (HINKLEY POINT C CONNECTION PROJECT) ENVIRONMENTAL STATEMENT VOLUME 5.8.3						
WINTER BIRD SURVEY 2012-2014 WADERS, WILDFOWL & RAPTORS						
 National Grid plc, Warwick Technology Park, Galloway Hill, Warwick, CV34 6DA						
NG INVESTMENT No.		APPLICATION No.		GIS  <b>A3</b>		
20897		EN020001				
FIGURE No.		DRAWING No.		SCALE		
8.13.8		G1979.2139.8.B		1:12,500		
SHEET 8 OF 18						<u>ISSUE</u>
						<b>A</b>

This map is based upon Ordnance Survey material with the permission of Ordnance Survey on behalf of the Controller of Her Majesty's Stationery Office. Crown copyright. Unauthorised reproduction infringes Crown copyright and may lead to prosecution or civil proceedings. Licence No. 100024241/2014.

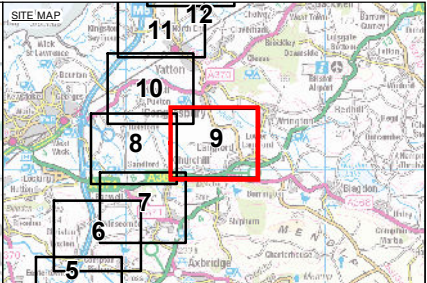
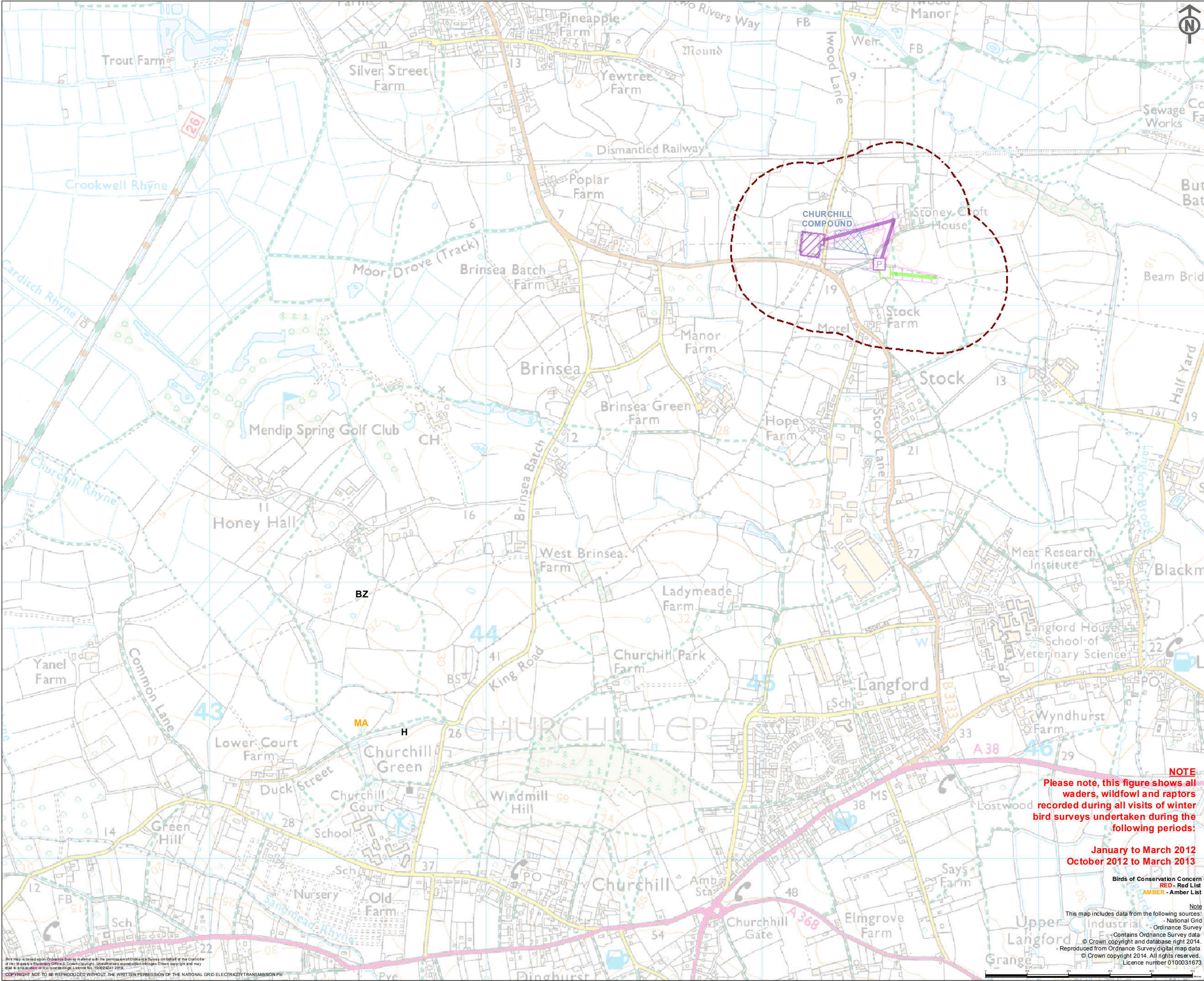
Copyright NOT TO BE REPRODUCED WITHOUT THE WRITTEN PERMISSION OF THE NATIONAL GRID ELECTRICITY TRANSMISSION PLC

NOTE: This map includes data from the following sources:  
- National Grid  
- Ordnance Survey  
- Contains Ordnance Survey data  
- Crown copyright and database right 2014.  
- Reproduced from Ordnance Survey digital map data  
- Crown copyright 2014. All rights reserved.  
Licence number 0100031673

**NOTE**  
Please note, this figure shows all waders, wildfowl and raptors recorded during all visits of winter bird surveys undertaken during the following periods:  
**January to March 2012**  
**October 2012 to March 2013**

**Birds of Conservation Concern**  
**RED - Red List**  
**AMBER - Amber List**





**Key**

**Wader, Wildfowl and Raptors Species**

Species

- BZ Buzzard
- H Grey Heron
- MA Mallard

**Proposed Infrastructure**

- Proposed 132kV Lattice Platform Pylon Position
- Proposed Temporary Pylon Position
- Proposed Route for 132kV Overhead Line
- Proposed Route for Temporary 132kV Overhead Line
- Proposed Compound / Laydown Area
- Proposed Churchill 132kV Substation Work Area

**Proposed Limits of Deviation (LoD)**

- Proposed 400/132kV Overhead Line Route LoD
- Proposed 132kV Underground Cable Route LoD

**Buffer**

- 250m Buffer around Proposed Development

**NOTE**  
Please note, this figure shows all waders, wildfowl and raptors recorded during all visits of winter bird surveys undertaken during the following periods:

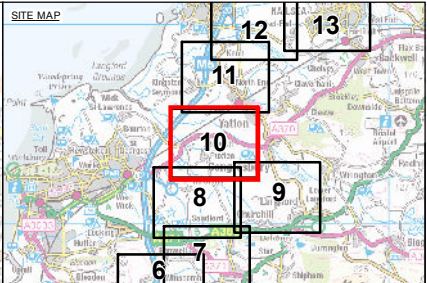
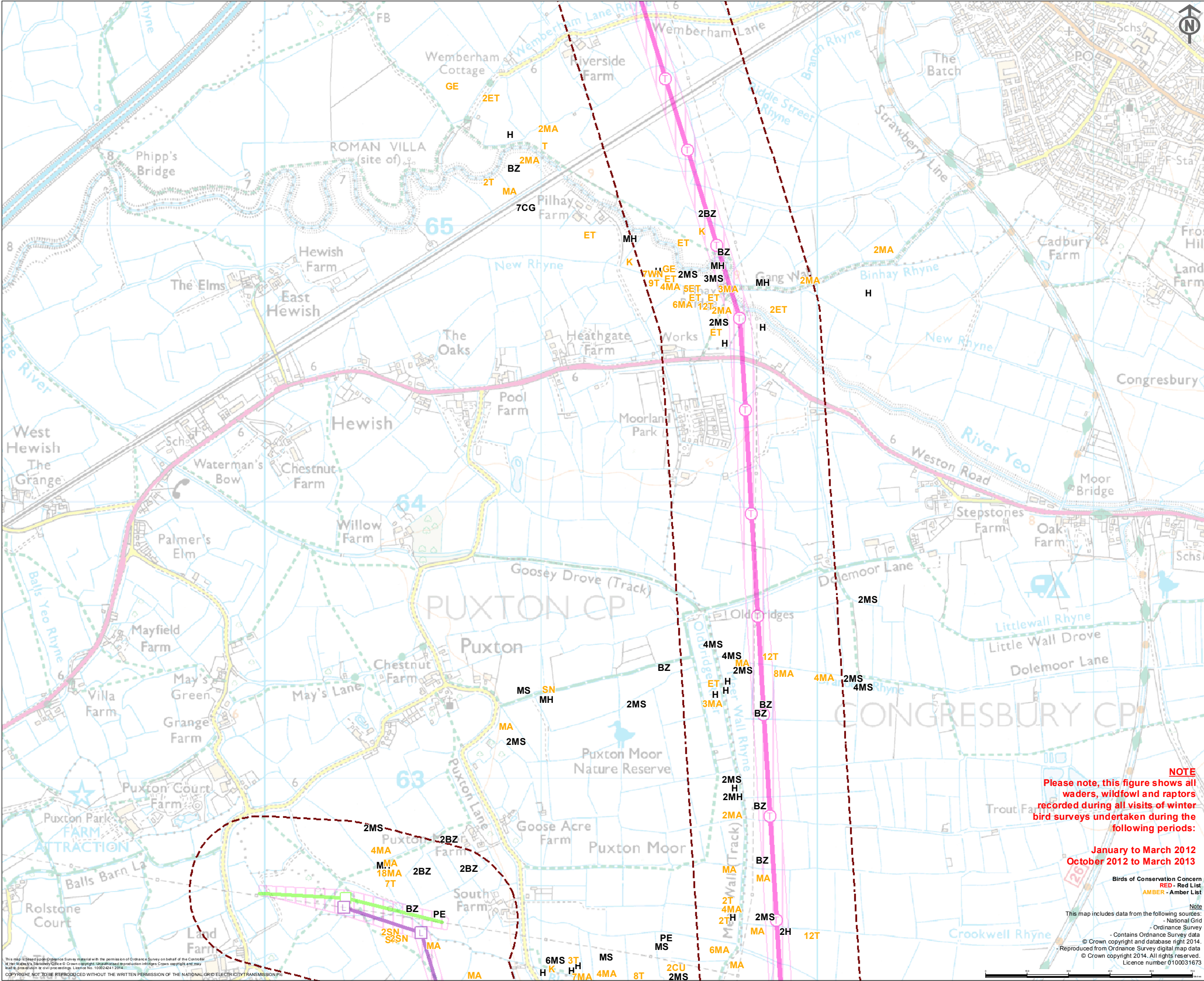
**January to March 2012**  
**October 2012 to March 2013**

**Birds of Conservation Concern**  
**RED - Red List**  
**AMBER - Amber List**

**Note**  
This map includes data from the following sources:  
- National Grid  
- Ordnance Survey  
- Contains Ordnance Survey data  
© Crown copyright and database right 2014.  
- Reproduced from Ordnance Survey digital map data  
© Crown copyright 2014. All rights reserved.  
Licence number 0100031673

A	07/03/2014	DCO SUBMISSION	CM	CB	EJS	
ISSUE	DATE	COMMENTS	DRAW	CHK'D	APP'D	
<u>Title</u>						
NATIONAL GRID (HINKLEY POINT C CONNECTION PROJECT) ENVIRONMENTAL STATEMENT VOLUME 5.8.3						
WINTER BIRD SURVEY 2012-2014 WADERS, WILDFOWL & RAPTORS						
nationalgrid						
National Grid plc, Warwick Technology Park, Galloway Hill, Warwick, CV34 6DA						
NG INVESTMENT No.		APPLICATION No.		GIS		
20897		EN020001		A3		
FIGURE No.		DRAWING No.		SCALE		
8.13.9		G1979.2139.9.B		1:12,500		
				<u>ISSUE</u>		A
SHEET 9 OF 18						





- Key**
- Wader, Wildfowl and Raptors Species**
- Species**
- BZ Buzzard
  - CG Canada Goose
  - CU Curlew
  - ET Little Egret
  - GE Green Sandpiper
  - H Grey Heron
  - K Kestrel
  - L Lapwing
  - MA Mallard
  - MH Moorhen
  - MS Mute Swan
  - PE Peregrine
  - SH Sparrowhawk
  - SN Snipe
  - T Teal
  - WN Wigeon
- Proposed Infrastructure**
- Proposed 400kV T-Pylon Position
  - Proposed 132kV Standard Lattice Pylon Position
  - Proposed Temporary Pylon Position
  - Proposed Route for 400kV Overhead Line
  - Proposed Route for 132kV Overhead Line
  - Proposed Route for Temporary 132kV Overhead Line
- Proposed Limits of Deviation (LoD)**
- Proposed 400/132kV Overhead Line Route LoD
- Buffer**
- 250m Buffer around Proposed Development


**NOTE**  
Please note, this figure shows all waders, wildfowl and raptors recorded during all visits of winter bird surveys undertaken during the following periods:

**January to March 2012**  
**October 2012 to March 2013**

**Birds of Conservation Concern**  
**RED - Red List**  
**AMBER - Amber List**

**Note**  
This map includes data from the following sources:  
- National Grid  
- Ordnance Survey  
- Contains Ordnance Survey data  
© Crown copyright and database right 2014.  
Reproduced from Ordnance Survey digital map data  
© Crown copyright 2014. All rights reserved.  
Licence number 0100031673

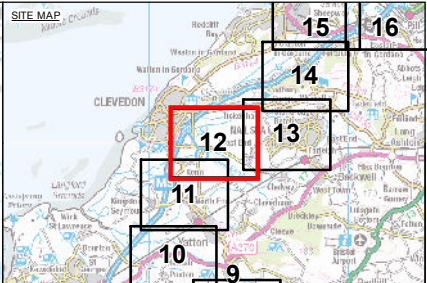
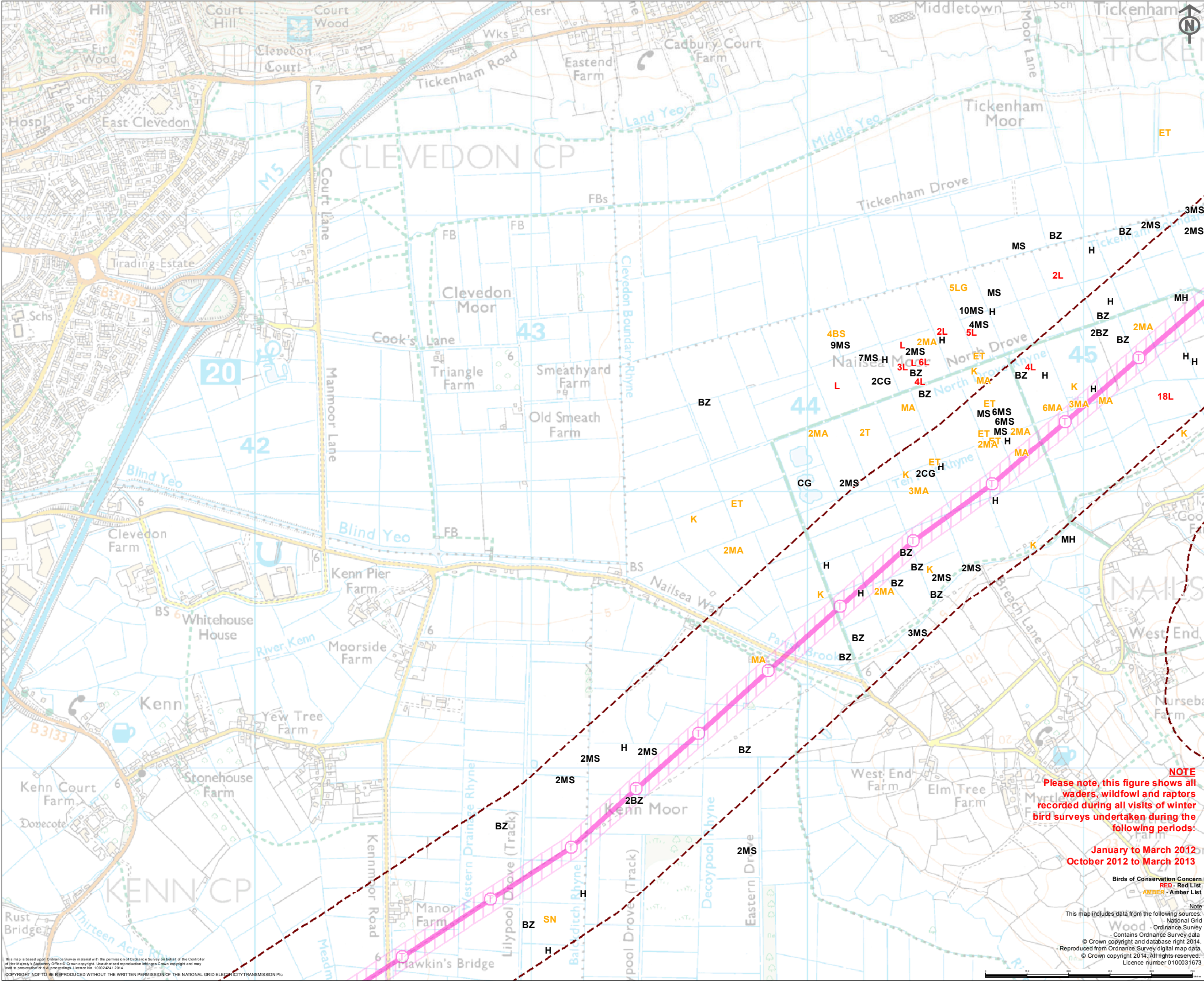
This map is based on Ordnance Survey material with the permission of Ordnance Survey on behalf of the Controller of Her Majesty's Stationery Office. © Crown copyright. Unauthorised reproduction infringes Crown copyright and may lead to prosecution or civil proceedings. Licence No. 100024241 2014.  
COPYRIGHT NOT TO BE REPRODUCED WITHOUT THE WRITTEN PERMISSION OF THE NATIONAL GRID ELECTRICITY TRANSMISSION PLC

A	07/03/2014	DCO SUBMISSION	CM	CB	EJS
ISSUE	DATE	COMMENTS	DRAW	CHK'D	APP'D
<u>Title</u>					
NATIONAL GRID (HINKLEY POINT C CONNECTION PROJECT) ENVIRONMENTAL STATEMENT VOLUME 5.8.3					
WINTER BIRD SURVEY 2012-2014 WADERS, WILDFOWL & RAPTORS					
 <small>National Grid plc, Warwick Technology Park, Galloway Hill, Warwick, CV34 6DA</small>					
NG INVESTMENT No.	APPLICATION No.		GIS		
20897	EN020001		A3		
FIGURE No.	DRAWING No.		SCALE		
8.13.10	G1979.2139.10.B		1:12,500		
SHEET 10 OF 18			<u>ISSUE</u> A		









**Key**

**Wader, Wildfowl and Raptors Species**

**Species**

- BS Bewick's Swan
- BZ Buzzard
- CG Canada Goose
- ET Little Egret
- H Grey Heron
- K Kestrel
- L Lapwing
- LG Little Grebe
- MA Mallard
- MH Moorhen
- MS Mute Swan
- SN Snipe
- T Teal

**Proposed Infrastructure**

- Proposed 400kV T-Pylon Position
- Proposed Route for 400kV Overhead Line
- Proposed Limits of Deviation (LoD)**
- Proposed 400/132kV Overhead Line Route LoD
- Buffer**
- 250m Buffer around Proposed Development

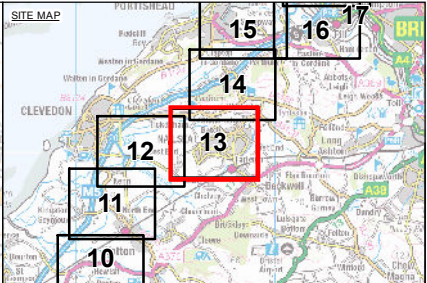
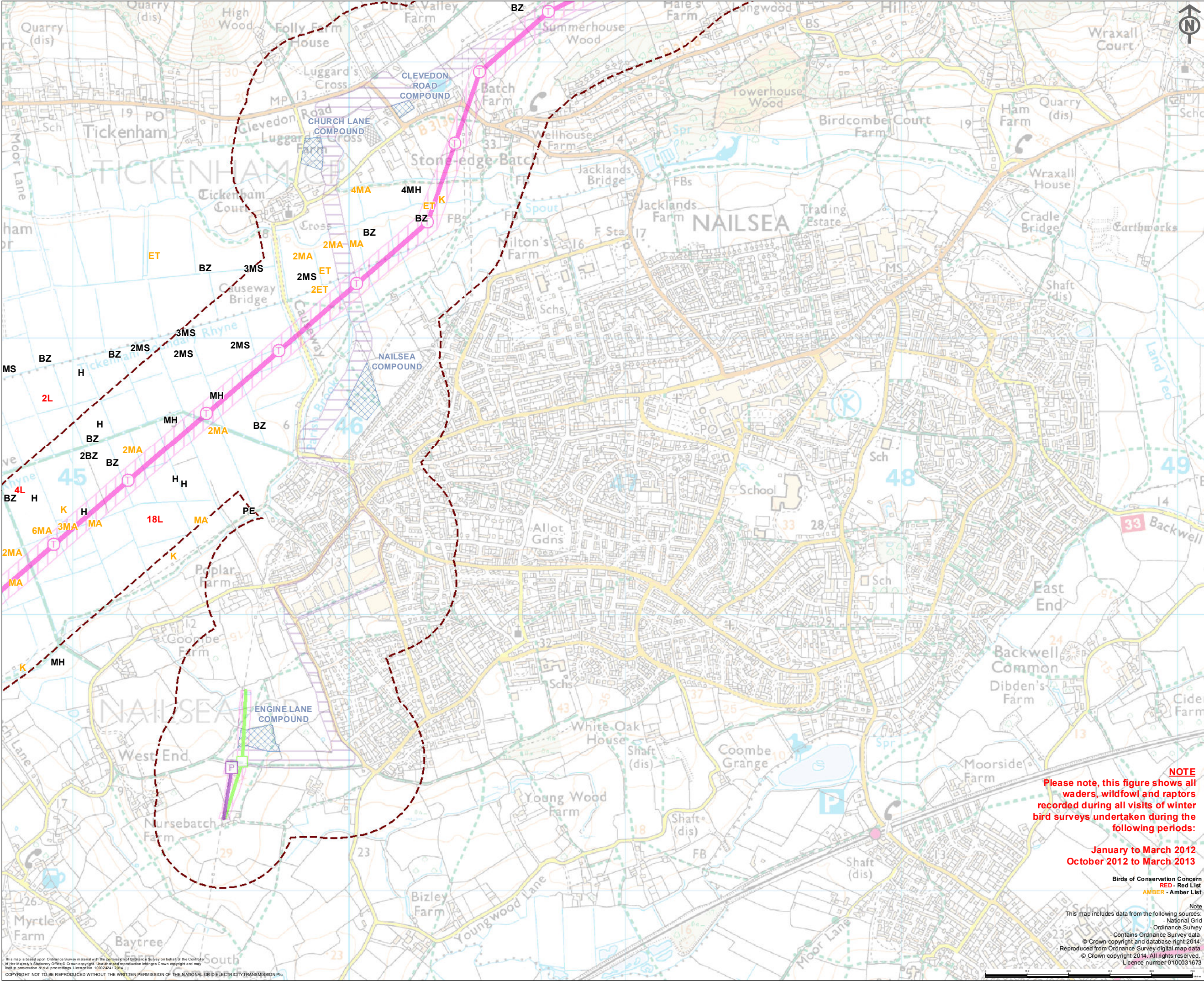
**NOTE**  
Please note, this figure shows all waders, wildfowl and raptors recorded during all visits of winter bird surveys undertaken during the following periods:  
**January to March 2012**  
**October 2012 to March 2013**

Birds of Conservation Concern  
**RED** - Red List  
**AMBER** - Amber List

Note  
This map includes data from the following sources:  
- National Grid  
- Ordnance Survey  
- Contains Ordnance Survey data  
© Crown copyright and database right 2014.  
- Reproduced from Ordnance Survey digital map data.  
© Crown copyright 2014. All rights reserved.  
Licence number 0100031673

A	07/03/2014	DCO SUBMISSION	CM	CB	EJS
ISSUE	DATE	COMMENTS	DRAW	CHK'D	APP'D
<b>Title</b>					
NATIONAL GRID (HINKLEY POINT C CONNECTION PROJECT) ENVIRONMENTAL STATEMENT VOLUME 5.8.3					
WINTER BIRD SURVEY 2012-2014 WADERS, WILDFOWL & RAPTORS					
<b>nationalgrid</b> <small>National Grid plc, Warwick Technology Park, Galloway Hill, Warwick, CV34 6DA</small>					
NG INVESTMENT No.	APPLICATION No.	<b>GIS</b>			
20897	EN020001	<b>A3</b>			
FIGURE No.	DRAWING No.	SCALE			
8.13.12	G1979.2139.12.B	1:12,500			
SHEET 12 OF 18					<b>ISSUE</b> <b>A</b>





**Key**

**Wader, Wildfowl and Raptors Species**

**Species**

- BZ Buzzard
- ET Little Egret
- H Grey Heron
- K Kestrel
- L Lapwing
- MA Mallard
- MH Moorhen
- MS Mute Swan
- PE Peregrine
- SN Snipe

**Proposed Infrastructure**

- Proposed 400kV T-Pylon Position
- Proposed 132kV Lattice Platform Pylon Position
- Proposed Temporary Pylon Position
- Proposed Route for 400kV Overhead Line
- Proposed Route for 132kV Overhead Line
- Proposed Route for Temporary 132kV Overhead Line
- Proposed Compound / Laydown Area

**Proposed Limits of Deviation (LoD)**

- Proposed 400/132kV Overhead Line Route LoD
- Proposed 132kV Underground Cable Route LoD

**Buffer**

- 250m Buffer around Proposed Development

**NOTE**  
Please note, this figure shows all waders, wildfowl and raptors recorded during all visits of winter bird surveys undertaken during the following periods:  
**January to March 2012**  
**October 2012 to March 2013**

Birds of Conservation Concern  
**RED** - Red List  
**AMBER** - Amber List

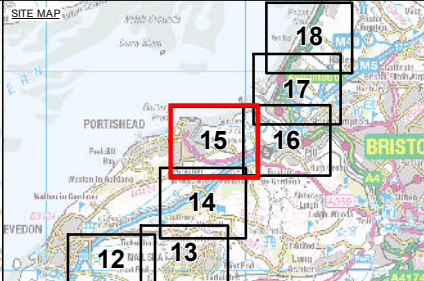
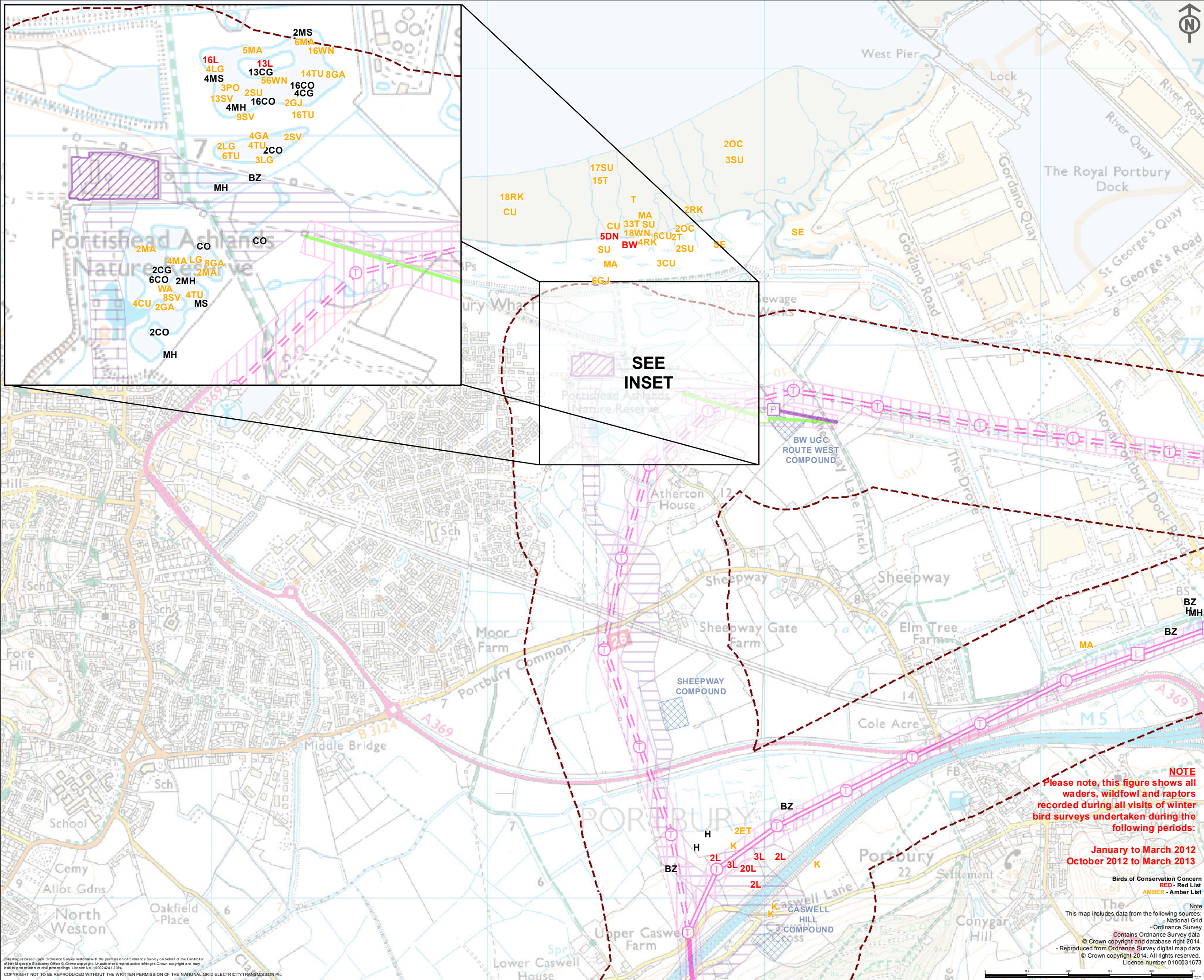
**Note**  
This map includes data from the following sources:  
- National Grid  
- Ordnance Survey  
- Contains Ordnance Survey data  
© Crown copyright and database right 2014  
- Reproduced from Ordnance Survey digital map data  
© Crown copyright 2014. All rights reserved.  
Licence number 0100031673

A	07/03/2014	DCO SUBMISSION	CM	CB	EJS
ISSUE	DATE	COMMENTS	DRAW	CHK'D	APP'D
<u>Title</u>					
NATIONAL GRID (HINKLEY POINT C CONNECTION PROJECT) ENVIRONMENTAL STATEMENT VOLUME 5.8.3					
WINTER BIRD SURVEY 2012-2014 WADERS, WILDFOWL & RAPTORS					
nationalgrid <small>National Grid plc, Warwick Technology Park, Galloway Hill, Warwick, CV34 6DA</small>					
NG INVESTMENT No.		APPLICATION No.		GIS	
20897		EN020001		A3	
FIGURE No.		DRAWING No.		SCALE	
8.13.13		G1979.2139.13.B		1:12,500	
				ISSUE	
SHEET 13 OF 18				A	









**Key**

**Wader, Wildfowl and Raptors Species**

**Species**

- BW Black-tailed Godwit
- BZ Buzzard
- CG Canada Goose
- CO Coot
- CU Curlew
- DN Dunlin
- ET Little Egret
- GA Gadwall
- GJ Greylag Goose
- H Grey Heron
- K Kestrel
- L Lapwing
- LG Little Grebe
- MA Mallard
- MH Moorhen
- MS Mute Swan
- OC Oystercatcher
- PO Pochard
- RK Redshank
- SE Short-eared Owl
- SN Snipe
- SU Shelduck
- SV Shoveler
- T Teal
- TU Tufted Duck
- WA Water Rail
- WN Wigeon

**Proposed Infrastructure**

- Proposed 400kV Standard Lattice Pylon Position
- Proposed 400kV T-Pylon Position
- Proposed 132kV Lattice Platform Pylon Position
- Proposed Temporary Pylon Position
- Proposed Route for 400kV Overhead Line
- Preferred Route (Option A) for 400kV Overhead Line
- Alternative Route (Option B) for 400kV Overhead Line
- Proposed Route for 132kV Overhead Line
- Proposed Route for Temporary 132kV Overhead Line
- Proposed Compound / Laydown Area
- Proposed Portishead 132kV Substation Work Area

**Proposed Limits of Deviation (LoD)**

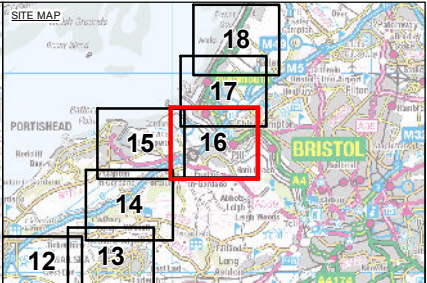
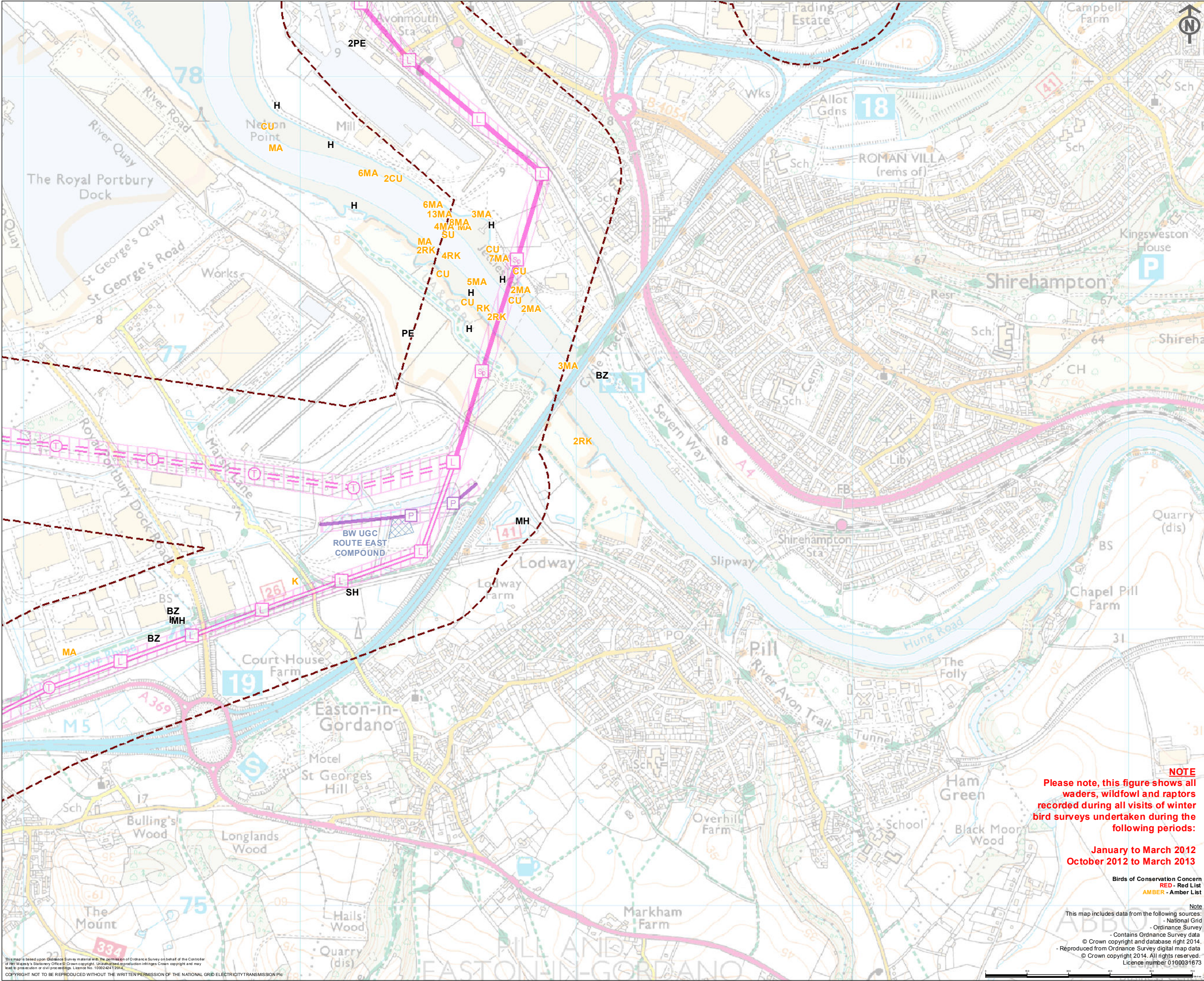
- Proposed 400/132kV Overhead Line Route LoD
- Proposed 132kV Underground Cable Route LoD

**Buffer**

- 250m Buffer around Proposed Development

A	07/03/2014	DCO SUBMISSION		CM	CB	EJS
ISSUE	DATE	COMMENTS		DRAW	CHK'D	APP'D
<u>Title</u>						
NATIONAL GRID (HINKLEY POINT C CONNECTION PROJECT) ENVIRONMENTAL STATEMENT VOLUME 5.8.3						
WINTER BIRD SURVEY 2012-2014 WADERS, WILDFOWL & RAPTORS						
nationalgrid						
National Grid plc, Warwick Technology Park, Gallows Hill, Warwick, CV34 6DA						
NG INVESTMENT No.		APPLICATION No.		GIS		
20897		EN020001		A3		
FIGURE No.		DRAWING No.		SCALE		
8.13.15		G1979.2139.15.B		1:12,500		
SHEET 15 OF 18				ISSUE		
				A		





**Key**

**Wader, Wildfowl and Raptors Species**

**Species**

- BZ Buzzard
- CU Curlew
- H Grey Heron
- K Kestrel
- MA Mallard
- MH Moorhen
- PE Peregrine
- RK Redshank
- SH Sparrowhawk
- SU Shelduck

**Proposed Infrastructure**

- Sp Proposed 400kV (Special) Lattice Pylon Position
- L Proposed 400kV Standard Lattice Pylon Position
- T Proposed 400kV T-Pylon Position
- P Proposed 132kV Lattice Platform Pylon Position
- Proposed Route for 400kV Overhead Line
- Preferred Route (Option A) for 400kV Overhead Line
- Alternative Route (Option B) for 400kV Overhead Line
- Proposed Route for 132kV Overhead Line
- Proposed Compound / Laydown Area

**Proposed Limits of Deviation (LoD)**

- Proposed 400/132kV Overhead Line Route LoD
- Proposed 132kV Underground Cable Route LoD

**Buffer**

- 250m Buffer around Proposed Development

A	07/03/2014	DCO SUBMISSION	CM	CB	EJS
ISSUE	DATE	COMMENTS	DRAW	CHK'D	APP'D

**Title**

NATIONAL GRID (HINKLEY POINT C CONNECTION PROJECT)  
ENVIRONMENTAL STATEMENT  
VOLUME 5.8.3

WINTER BIRD SURVEY 2012-2014  
WADERS, WILDFOWL & RAPTORS

<

**NOTE**

Please note, this figure shows all waders, wildfowl and raptors recorded during all visits of winter bird surveys undertaken during the following periods:

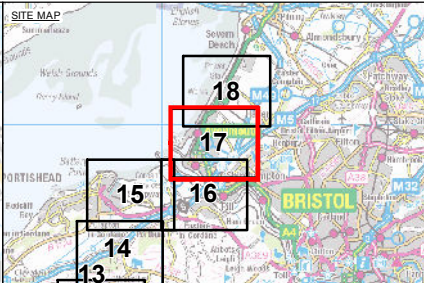
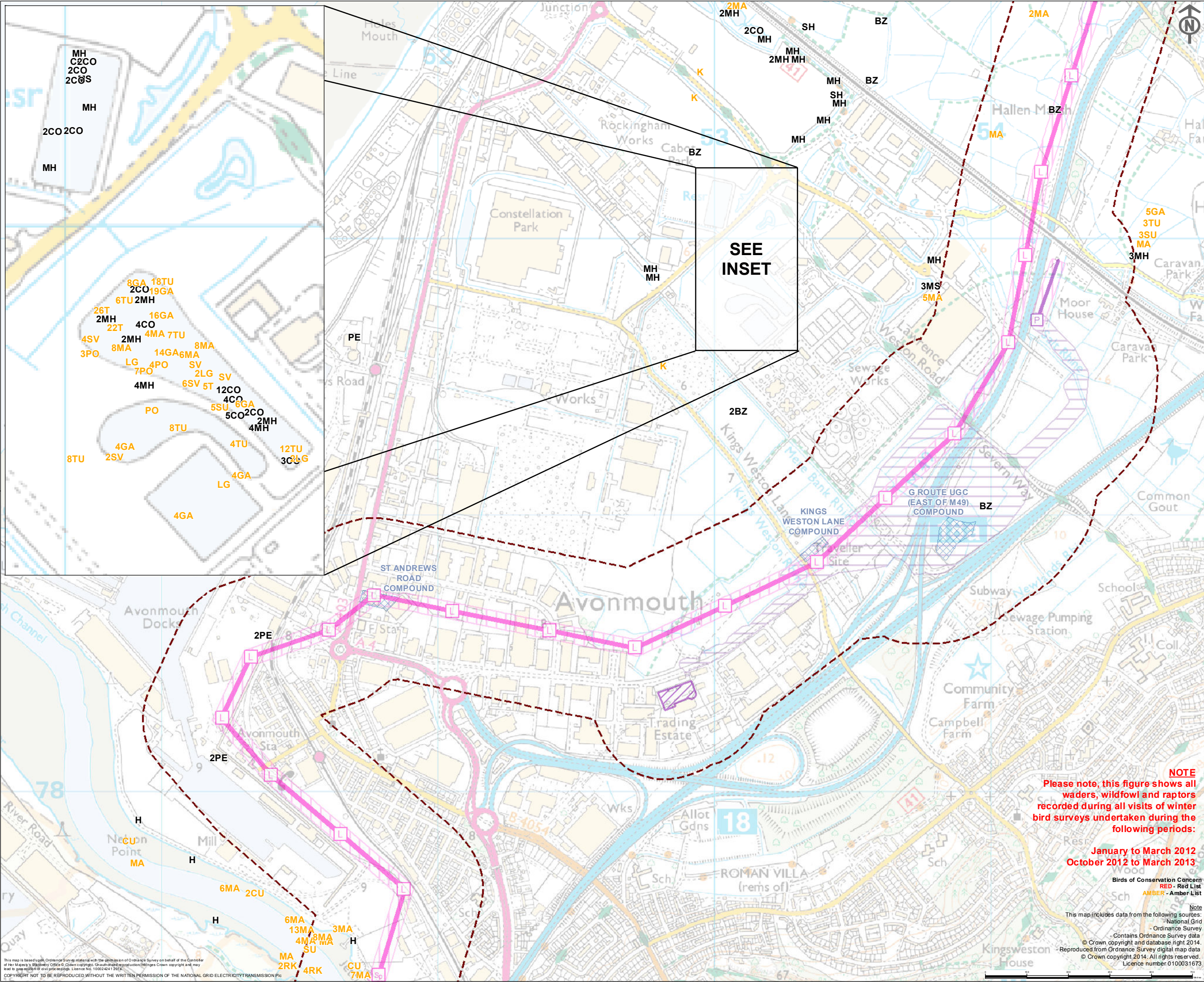
**January to March 2012**  
**October 2012 to March 2013**

**Birds of Conservation Concern**  
**RED - Red List**  
**AMBER - Amber List**


**Note**

This map includes data from the following sources:  
- National Grid  
- Ordnance Survey  
- Contains Ordnance Survey data  
© Crown copyright and database right 2014.  
- Reproduced from Ordnance Survey digital map data  
© Crown copyright 2014. All rights reserved.  
Licence number 0100031673





- Key**
- Wader, Wildfowl and Raptors Species**
- Species**
- BZ Buzzard
  - CO Coot
  - CU Curlew
  - GA Gadwall
  - H Grey Heron
  - K Kestrel
  - LG Little Grebe
  - MA Mallard
  - MH Moorhen
  - MS Mute Swan
  - PE Peregrine
  - PO Pochard
  - RK Redshank
  - SU Shelduck
  - SV Shoveler
  - T Teal
  - TU Tufted Duck
- Proposed Infrastructure**
- Proposed 400kV (Special) Lattice Pylon Position
  - Proposed 400kV Standard Lattice Pylon Position
  - Proposed 132kV Lattice Platform Pylon Position
  - Proposed Route for 400kV Overhead Line
  - Proposed Route for 132kV Overhead Line
  - Proposed Compound / Laydown Area
  - Proposed Avonmouth 132kV Substation Work Area
- Proposed Limits of Deviation (LoD)**
- Proposed 400/132kV Overhead Line Route LoD
  - Proposed 132kV Underground Cable Route LoD
- Buffer**
- 250m Buffer around Proposed Development

A	07/03/2014	DCO SUBMISSION		CM	CB	EJS
ISSUE	DATE	COMMENTS		DRAW	CHK'D	APP'D
<u>Title</u>						
NATIONAL GRID (HINKLEY POINT C CONNECTION PROJECT) ENVIRONMENTAL STATEMENT VOLUME 5.8.3						
WINTER BIRD SURVEY 2012-2014 WADERS, WILDFOWL & RAPTORS						
						
National Grid plc, Warwick Technology Park, Galloway Hill, Warwick, CV34 6DA						
NG INVESTMENT No.		APPLICATION No.		GIS		
20897		EN020001		A3		
FIGURE No.		DRAWING No.		SCALE		
8.13.17		G1979.2139.17.B		1:12,500		
SHEET 17 OF 18				ISSUE		
				A		

This map is based upon Ordnance Survey data with the permission of Ordnance Survey on behalf of the Controller of Her Majesty's Stationery Office. Crown copyright. Unauthorised reproduction infringes Crown copyright and may lead to prosecution or civil proceedings. Licence No. 100024241 2014.

COPYRIGHT NOT TO BE REPRODUCED WITHOUT THE WRITTEN PERMISSION OF THE NATIONAL GRID ELECTRICITY TRANSMISSION PLC

**NOTE**  
Please note, this figure shows all waders, wildfowl and raptors recorded during all visits of winter bird surveys undertaken during the following periods:  
**January to March 2012**  
**October 2012 to March 2013**

**Birds of Conservation Concern**  
**RED - Red List**  
**AMBER - Amber List**

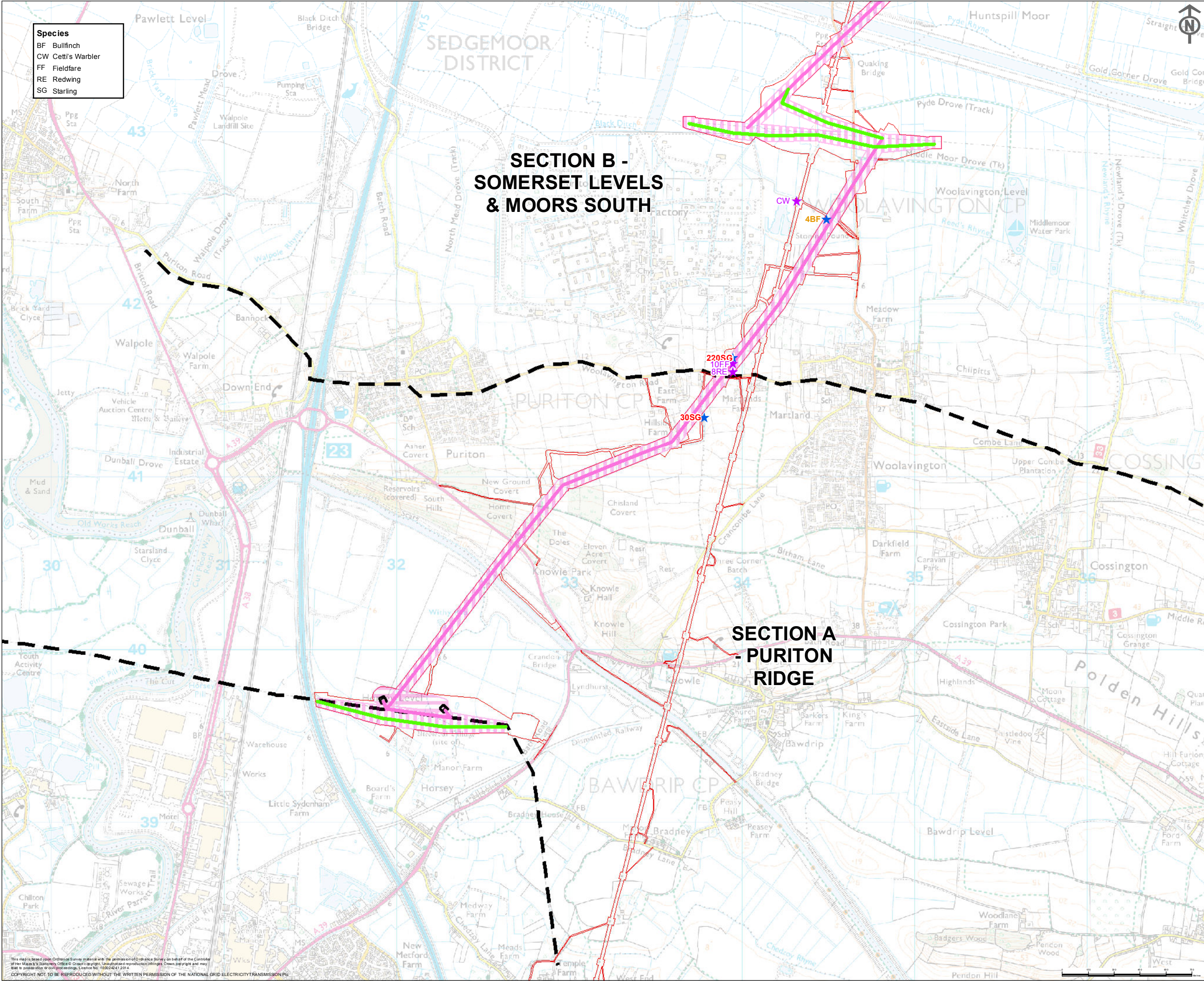
**Note**  
This map includes data from the following sources:  
- National Grid  
- Ordnance Survey  
- Contains Ordnance Survey data  
© Crown copyright and database right 2014.  
- Reproduced from Ordnance Survey digital map data  
© Crown copyright 2014. All rights reserved.  
Licence number 0100031673



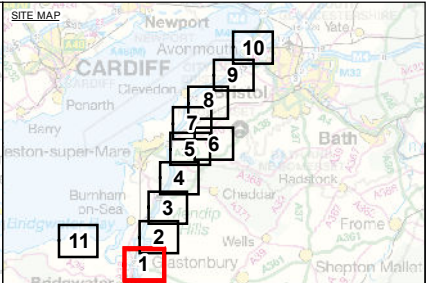


Figure 8.14 – Winter Bird Survey 2012– BoCC Survey Results





- Species**
- BF Bullfinch
  - CW Cetti's Warbler
  - FF Fieldfare
  - RE Redwing
  - SG Starling



- Key**
- Proposed Development**
- Order Limits
- Protected Species & Birds of Conservation Concern**
- Schedule 1 Species
  - Section 41 Species
- Proposed Infrastructure**
- Proposed Route for 400kV Overhead Line
  - Proposed Route for Temporary 275kV Overhead Line
  - Proposed Route for Temporary 400kV Overhead Line
  - Proposed Bridgwater Tee 400kV Cable Sealing End Compound Work Area
  - Proposed 400/132kV Overhead Line Route Limits of Deviation
  - Proposed 400kV Underground Cable Route Limits of Deviation
  - Section Boundary


**Birds of Conservation Concern**  
**RED - Red List**  
**AMBER - Amber List**  
Note: This map includes data from the following sources:  
- National Grid  
- Ordnance Survey  
- Contains Ordnance Survey data  
© Crown copyright and database right 2014.  
- Reproduced from Ordnance Survey digital map data  
© Crown copyright 2014. All rights reserved.  
Licence number 0100031673  
Map shows Birds of Conservation Concern species only.  
Excluding Wader, Wildfowl and Raptor species which are displayed on separate maps.

A	17/03/2014	DCO SUBMISSION	CM	EJS	EJS/BC
ISSUE	DATE	COMMENTS	DRAW	CHK'D	APP'D

**Title**

NATIONAL GRID (HINKLEY POINT C CONNECTION PROJECT)  
ENVIRONMENTAL STATEMENT  
VOLUME 5.8.3

WINTER BIRD SURVEY 2012  
BIRDS OF CONSERVATION CONCERN

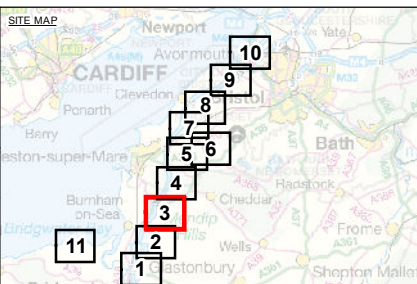
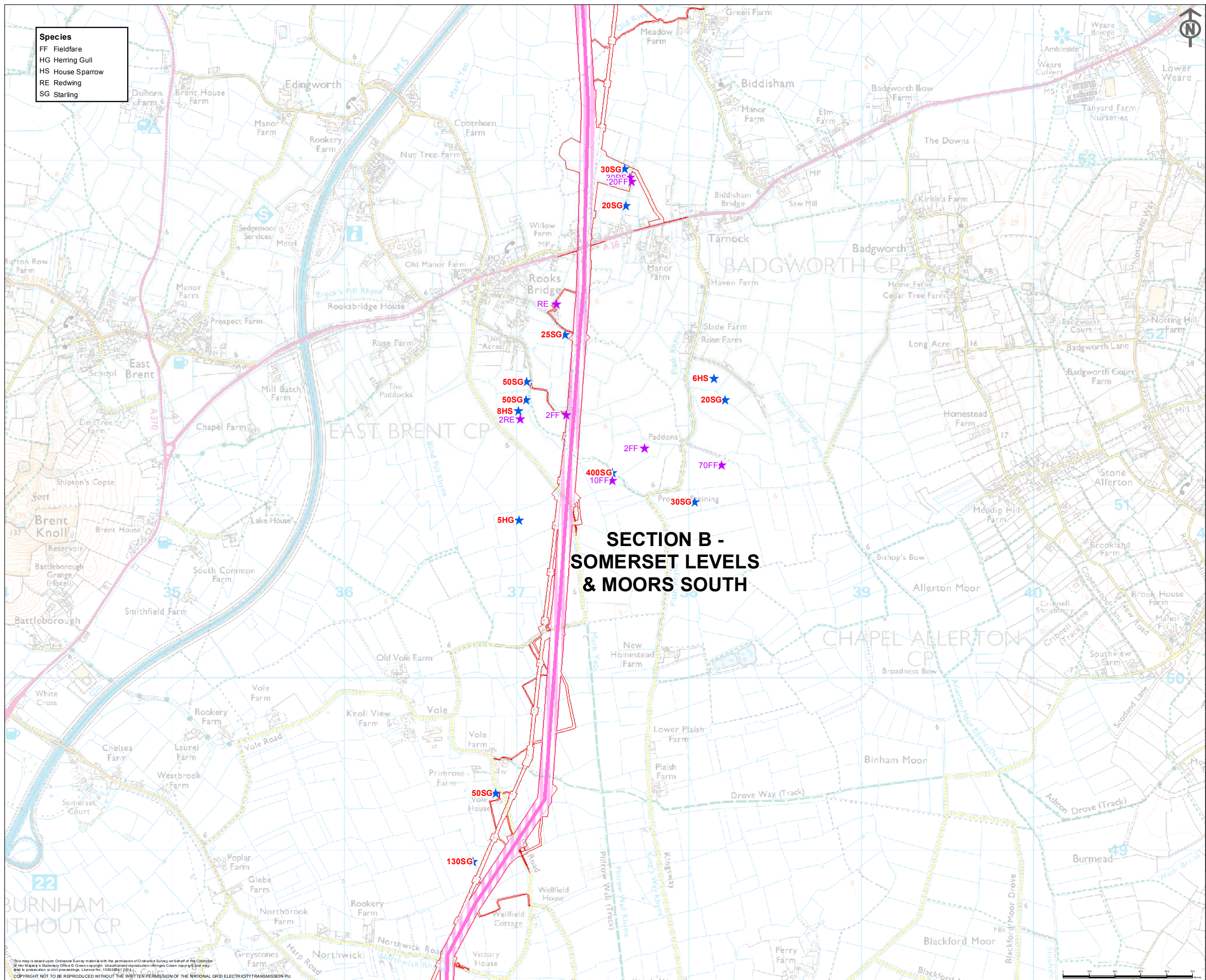
			
National Grid plc, Warwick Technology Park, Galsworthy Hill, Warwick, CV34 6DA			
NG INVESTMENT No.	APPLICATION No.		GIS
20897	EN020001		A3
FIGURE No.	DRAWING No.	SCALE	ISSUE
8.14.1	G1979.2140.1C	1:20,000	
SHEET 1 OF 11			A

This map is based upon Ordnance Survey material with the permission of Ordnance Survey on behalf of the Controller of Her Majesty's Stationery Office. Crown Copyright. Unauthorised reproduction of this map is prohibited. Crown copyright and database right 2014. Copyright NOT to be reproduced without the written permission of THE NATIONAL GRID ELECTRICITY TRANSMISSION PLC.









Key

### Proposed Development

#### ☐ Order Limits


### Protected Species & Birds of Conservation Concern

★ Schedule 1 Species

★ Section 41 Species

### Proposed Infrastructure

Proposed Route for 400kV Overhead Line

 Proposed 400/132kV Overhead Line Route Limits of Deviation

### Birds of Conservation Concern

**RED** - Red List

**AMBER** - Amber List

**Note** This map includes data from the following sources:

- National Grid

- Ordinance Survey
- Contains Ordnance Survey data

© Crown copyright and database right 2014.

- Reproduced from Ordnance Survey digital map

© Crown copyright 2014. All rights reserved.  
Licence number 0100031672

Licence number 0100031673  
Map shows Birds of Conservation Concern species only

Excluding Wader, Wildfowl and Raptor species which

A	17/03/2014	DCO SUBMISSION	CM	EJS	EJS/BC
ISSUE	DATE	COMMENTS	DRAW	CHK'D	APP'D

Title
-------

NATIONAL GRID (HINKLEY POINT C  
CONNECTION PROJECT)  
ENVIRONMENTAL STATEMENT  
VOLUME 5.8.3

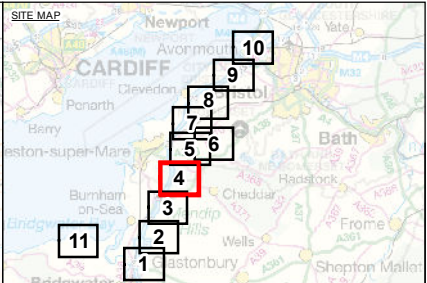
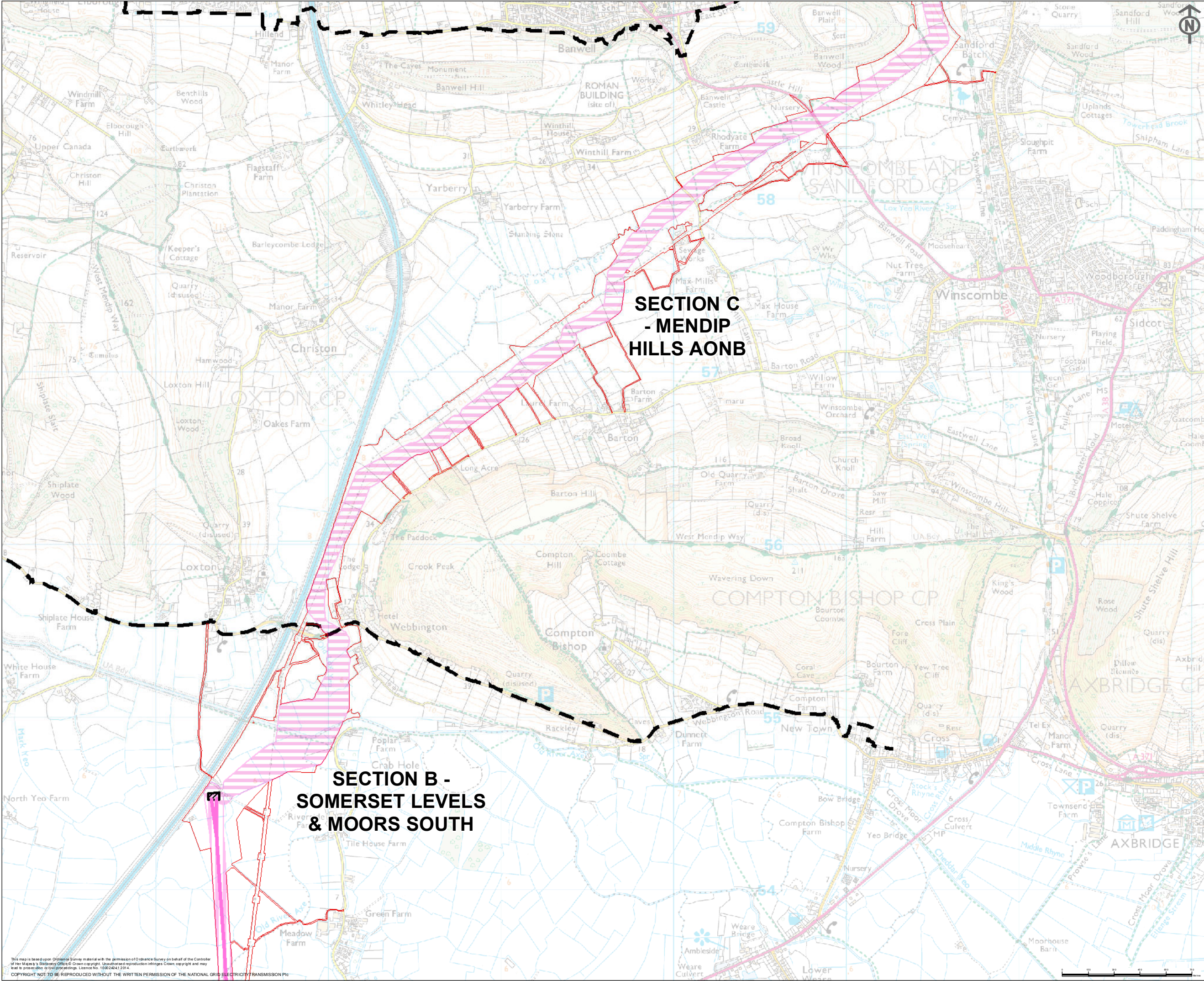
WINTER BIRD SURVEY 2012  
BIRDS OF CONSERVATION CONCERN

**nationalgrid**

National Grid plc, Warwick Technology Park, Gallows Hill, Warwick, CV34 6D.

NG INVESTMENT No.	APPLICATION No.	GIS <b>A3</b>
20897	EN020001	
FIGURE No.	DRAWING No.	SCALE
8.14.3	G1979.2140.3C	1:20,000
SHEET 3 OF 11		ISSUE <b>A</b>





- Key**
- Proposed Development
  - Order Limits
  - Proposed Infrastructure
    - Proposed Route for 400kV Overhead Line
    - Proposed South of the Mendip Hills 400kV Cable Sealing End Compound Work Area
    - Proposed 400/132kV Overhead Line Route Limits of Deviation
    - Proposed 400kV Underground Cable Route Limits of Deviation
  - Section Boundary

No Schedule 1 species or groups of Section 41 species records within this inset.

**Birds of Conservation Concern**  
**RED - Red List**  
**AMBER - Amber List**  
Note: This map includes data from the following sources:  
- National Grid  
- Ordnance Survey  
- Contains Ordnance Survey data  
© Crown copyright and database right 2014.  
- Reproduced from Ordnance Survey digital map data  
© Crown copyright 2014. All rights reserved.  
Licence number 0100031673  
Map shows Birds of Conservation Concern species only.  
Excluding Wader, Wildfowl and Raptor species which are displayed on separate maps.


ISSUE	DATE	COMMENTS	DRAW	CHK'D	APP'D
-------	------	----------	------	-------	-------

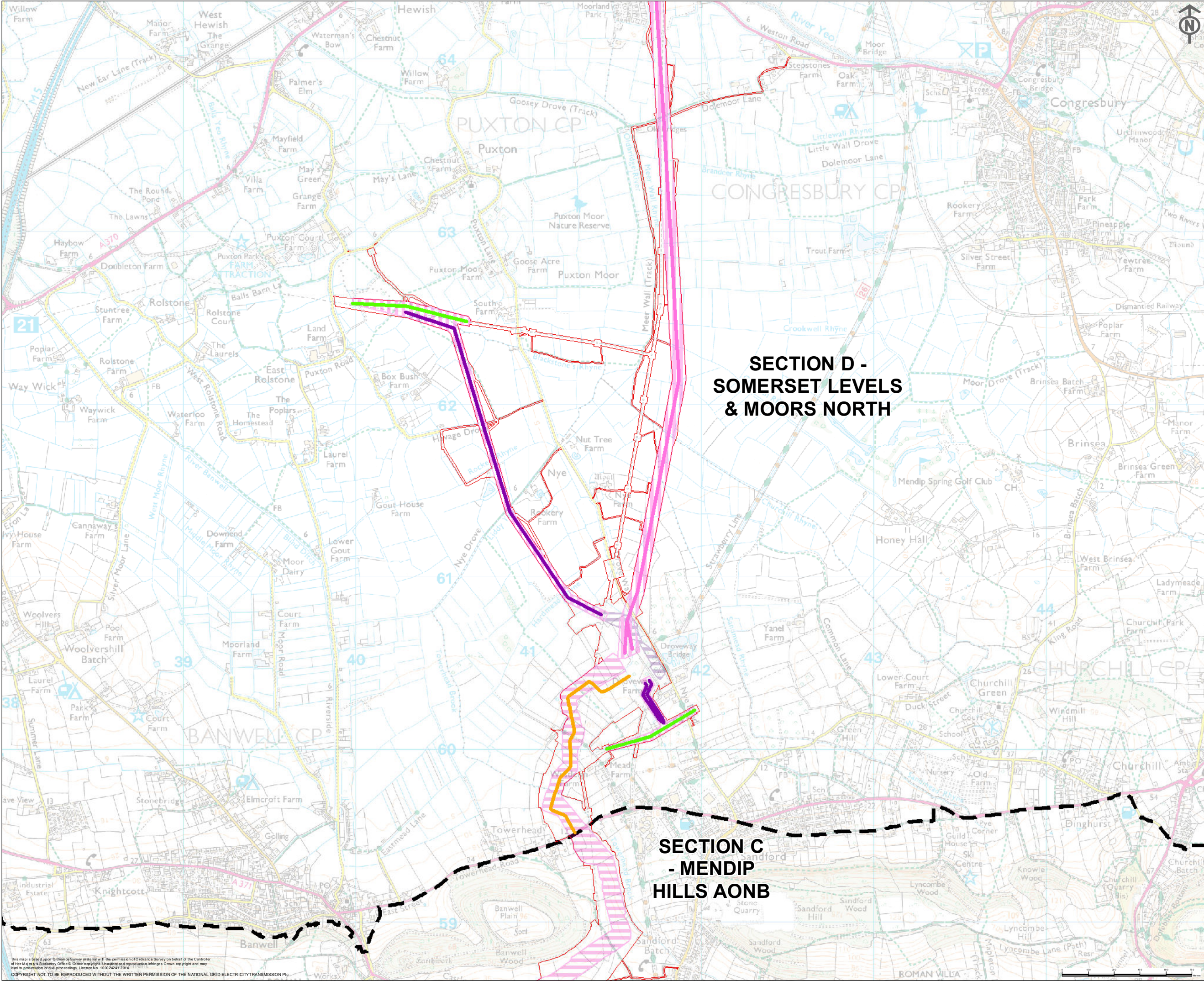
**Title**  
NATIONAL GRID (HINKLEY POINT C CONNECTION PROJECT)  
ENVIRONMENTAL STATEMENT  
VOLUME 5.8.3

WINTER BIRD SURVEY 2012  
BIRDS OF CONSERVATION CONCERN

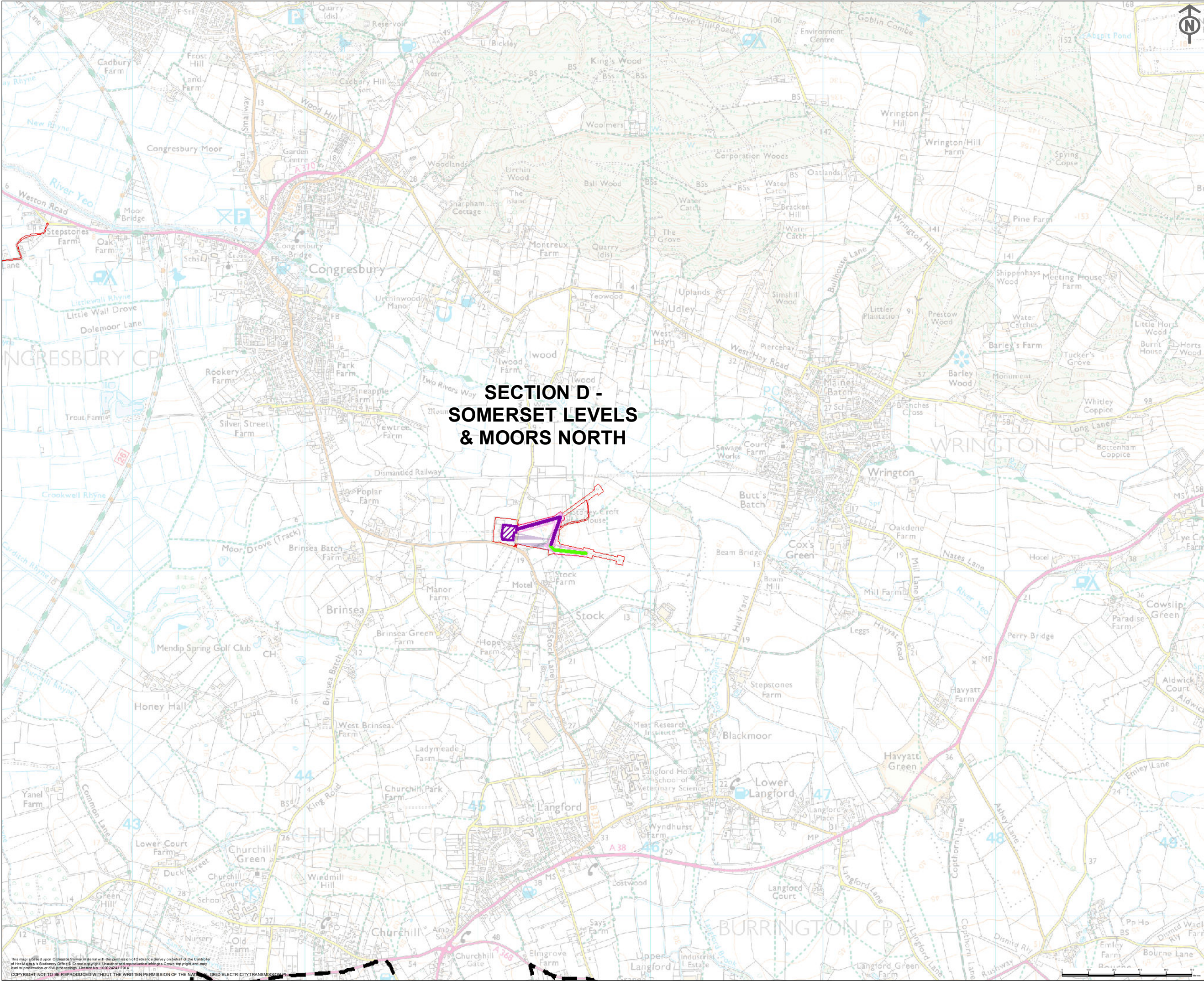
**nationalgrid**  
National Grid plc, Warwick Technology Park, Galloway Hill, Warwick, CV34 6DA

NG INVESTMENT No.	APPLICATION No.	GIS
20897	EN020001	
FIGURE No.	DRAWING No.	SCALE
8.14.4	G1979.2140.4C	1:20,000
SHEET 4 OF 11		ISSUE
		A

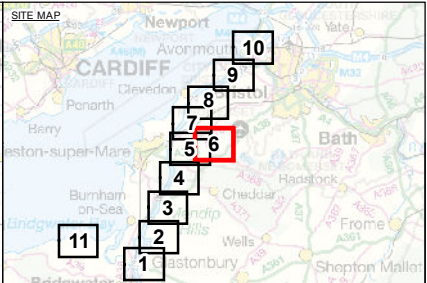








**SECTION D -  
SOMERSET LEVELS  
& MOORS NORTH**



- Key**
- Proposed Development
  - Order Limits
  - Proposed Infrastructure
    - Proposed Route for 132kV Overhead Line
    - Proposed Route for Temporary 132kV Overhead Line
    - Proposed Churchill 132kV Substation Work Area
    - Proposed 400/132kV Overhead Line Route Limits of Deviation
    - Proposed 132kV Underground Cable Route Limits of Deviation
  - Section Boundary

No Schedule 1 species or groups of Section 41 species records within this inset.

**Birds of Conservation Concern**  
**RED - Red List**  
**AMBER - Amber List**  
Note: This map includes data from the following sources:  
- National Grid  
- Ordnance Survey  
- Contains Ordnance Survey data  
© Crown copyright and database right 2014.  
- Reproduced from Ordnance Survey digital map data  
© Crown copyright 2014. All rights reserved.  
Licence number 0100031673  
Map shows Birds of Conservation Concern species only.  
Excluding Wader, Wildfowl and Raptor species which are displayed on separate maps.

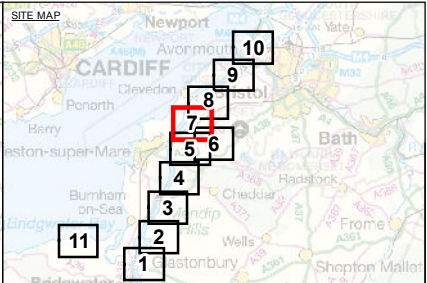
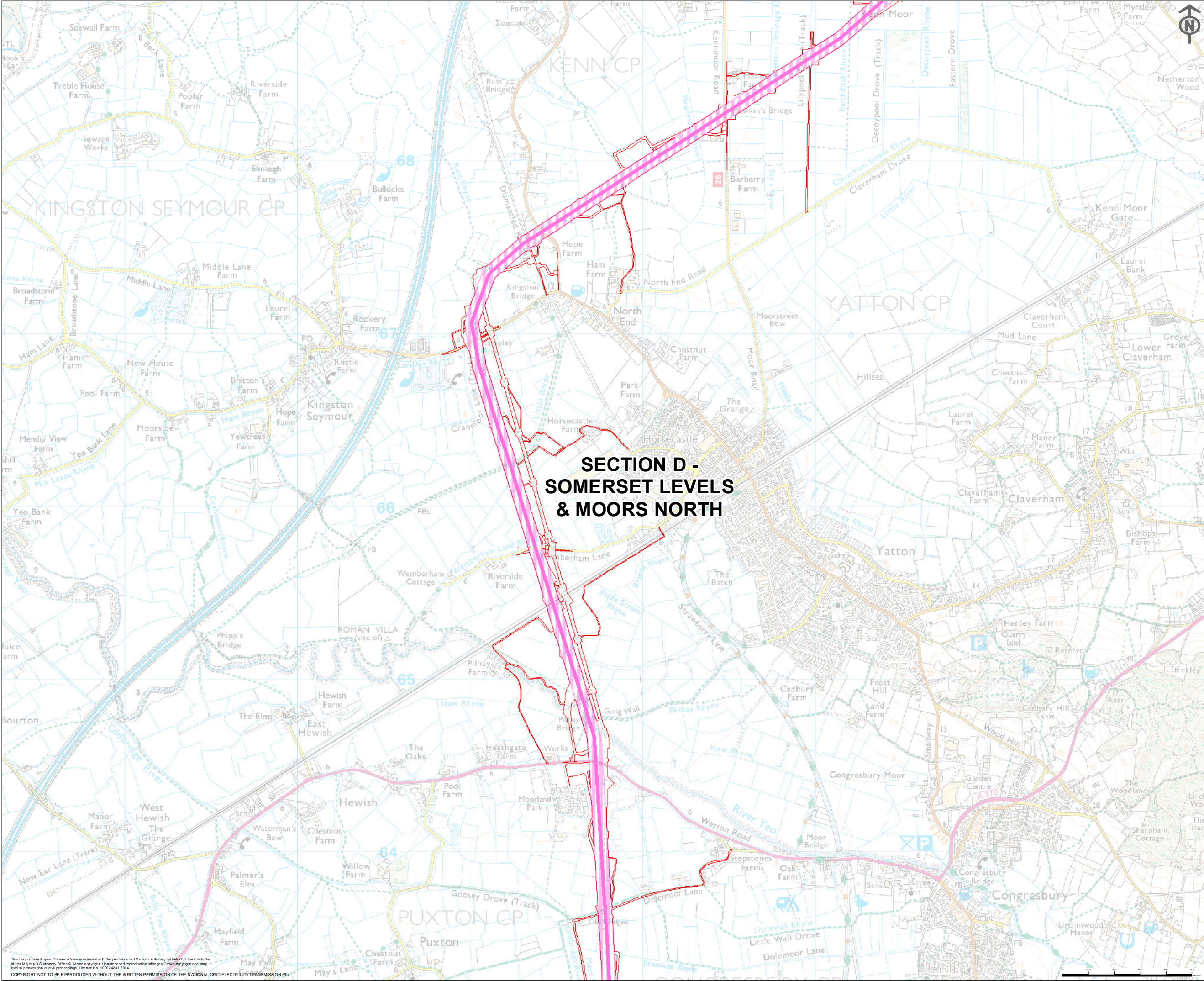
A	17/03/2014	DCO SUBMISSION	CM	EJS	EJS/BC
ISSUE	DATE	COMMENTS	DRAW	CHK'D	APP'D

**Title**  
NATIONAL GRID (HINKLEY POINT C  
CONNECTION PROJECT)  
ENVIRONMENTAL STATEMENT  
VOLUME 5.8.3

WINTER BIRD SURVEY 2012  
BIRDS OF CONSERVATION CONCERN

nationalgrid		
National Grid plc, Warwick Technology Park, Galloway Hill, Warwick, CV34 6DA		
NG INVESTMENT No.	APPLICATION No.	GIS
20897	EN020001	A3
FIGURE No.	DRAWING No.	SCALE
8.14.6	G1979.2140.6C	1:20,000
SHEET 6 OF 11		ISSUE
		A





**Key**

**Proposed Development**

- Order Limits

**Proposed Infrastructure**

- Proposed Route for 400kV Overhead Line
- Proposed 400/132kV Overhead Line Route Limits of Deviation

No Schedule 1 species or groups of Section 41 species records within this inset.

**Birds of Conservation Concern**

**RED - Red List**

**AMBER - Amber List**

Note: This map includes data from the following sources:

- National Grid
- Ordnance Survey
- Contains Ordnance Survey data
- © Crown copyright and database right 2014.
- Reproduced from Ordnance Survey digital map data
- © Crown copyright 2014. All rights reserved.
- Licence number 0100031673

Map shows Birds of Conservation Concern species only. Excluding Wader, Wildfowl and Raptor species which are displayed on separate maps.

A	17/03/2014	DCO SUBMISSION	CM	EJS	EJS/BC
ISSUE	DATE	COMMENTS	DRAW	CHK'D	APP'D

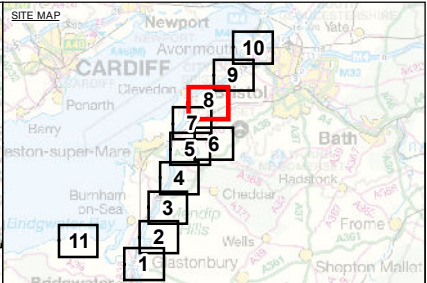
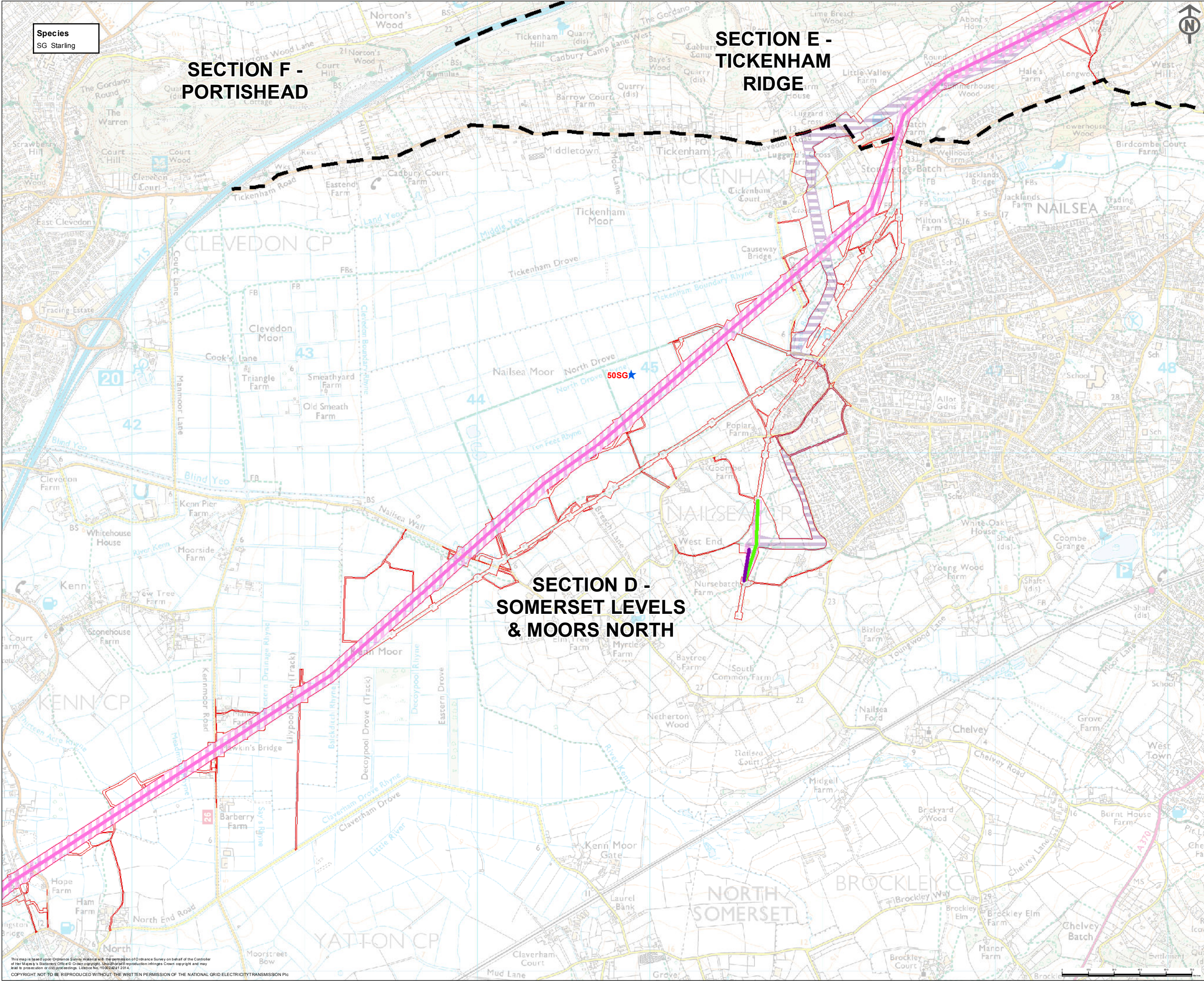
**Title**

NATIONAL GRID (HINKLEY POINT C CONNECTION PROJECT)  
ENVIRONMENTAL STATEMENT  
VOLUME 5.8.3

WINTER BIRD SURVEY 2012  
BIRDS OF CONSERVATION CONCERN

nationalgrid		
National Grid plc, Warwick Technology Park, Galloway Hill, Warwick, CV34 6DA		
NG INVESTMENT No.	APPLICATION No.	GIS
20897	EN020001	A3
FIGURE No.	DRAWING No.	SCALE
8.14.7	G1979.2140.7C	1:20,000
SHEET 7 OF 11		ISSUE
		A





- Key**
- Proposed Development
    - Order Limits
  - Protected Species & Birds of Conservation Concern
    - Section 41 Species
  - Proposed Infrastructure
    - Proposed Route for 400kV Overhead Line
    - Proposed Route for 132kV Overhead Line
    - Proposed Route for Temporary 132kV Overhead Line
    - Proposed 400/132kV Overhead Line Route Limits of Deviation
    - Proposed 132kV Underground Cable Route Limits of Deviation
  - Section Boundary

**Birds of Conservation Concern**  
**RED - Red List**  
**AMBER - Amber List**  
Note: This map includes data from the following sources:  
- National Grid  
- Ordnance Survey  
- Contains Ordnance Survey data  
© Crown copyright and database right 2014.  
- Reproduced from Ordnance Survey digital map data  
© Crown copyright 2014. All rights reserved.  
Licence number 0100031673  
Map shows Birds of Conservation Concern species only.  
Excluding Wader, Wildfowl and Raptor species which are displayed on separate maps.

A	17/03/2014	DCO SUBMISSION	CM	EJS	EJS/BC
ISSUE	DATE	COMMENTS	DRAW	CHK'D	APP'D

**Title**  
NATIONAL GRID (HINKLEY POINT C CONNECTION PROJECT)  
ENVIRONMENTAL STATEMENT  
VOLUME 5.8.3

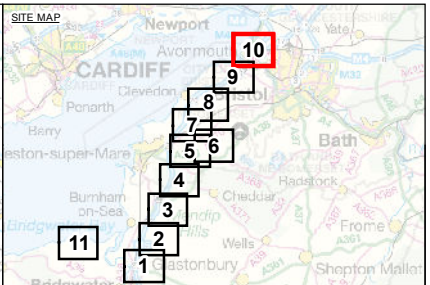
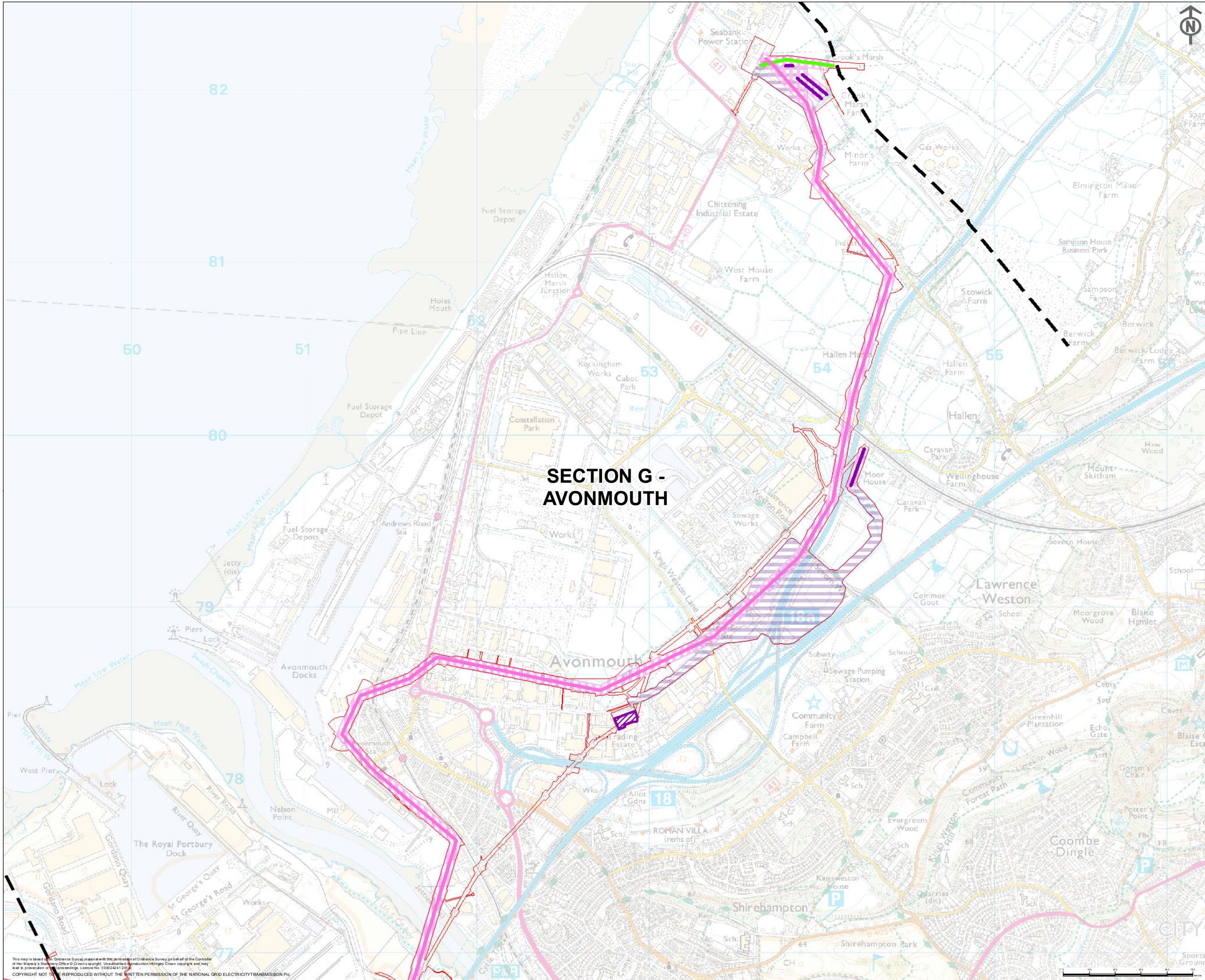
WINTER BIRD SURVEY 2012  
BIRDS OF CONSERVATION CONCERN

nationalgrid		
National Grid plc, Warwick Technology Park, Gallows Hill, Warwick, CV34 6DA		
NG INVESTMENT No.	APPLICATION No.	GIS
20897	EN020001	A3
FIGURE No.	DRAWING No.	SCALE
8.14.8	G1979.2140.8C	1:20,000
SHEET 8 OF 11		ISSUE
		A









- Key**
- Proposed Development**
- Order Limits
- Proposed Infrastructure**
- Proposed Route for 400kV Overhead Line
  - Proposed Route for 132kV Overhead Line
  - Proposed Route for Temporary 132kV Overhead Line
  - Proposed Avonmouth 132kV Substation Work Area
  - Proposed 400/132kV Overhead Line Route Limits of Deviation
  - Proposed 132kV Underground Cable Route Limits of Deviation
  - Section Boundary

No Schedule 1 species or groups of Section 41 species records within this inset.

**Birds of Conservation Concern**  
**RED - Red List**  
**AMBER - Amber List**  
Note: This map includes data from the following sources:  
- National Grid  
- Ordnance Survey  
- Contains Ordnance Survey data  
© Crown copyright and database right 2014.  
- Reproduced from Ordnance Survey digital map data  
© Crown copyright 2014. All rights reserved.  
Licence number 0100031673  
Map shows Birds of Conservation Concern species only.  
Excluding Wader, Wildfowl and Raptor species which are displayed on separate maps.


ISSUE	DATE	COMMENTS	DRAW	CHK'D	APP'D
-------	------	----------	------	-------	-------

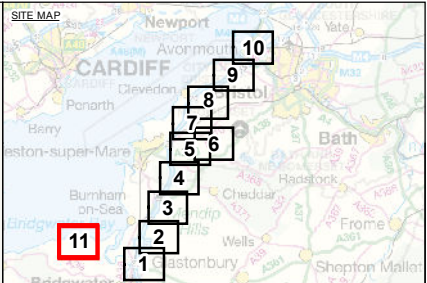
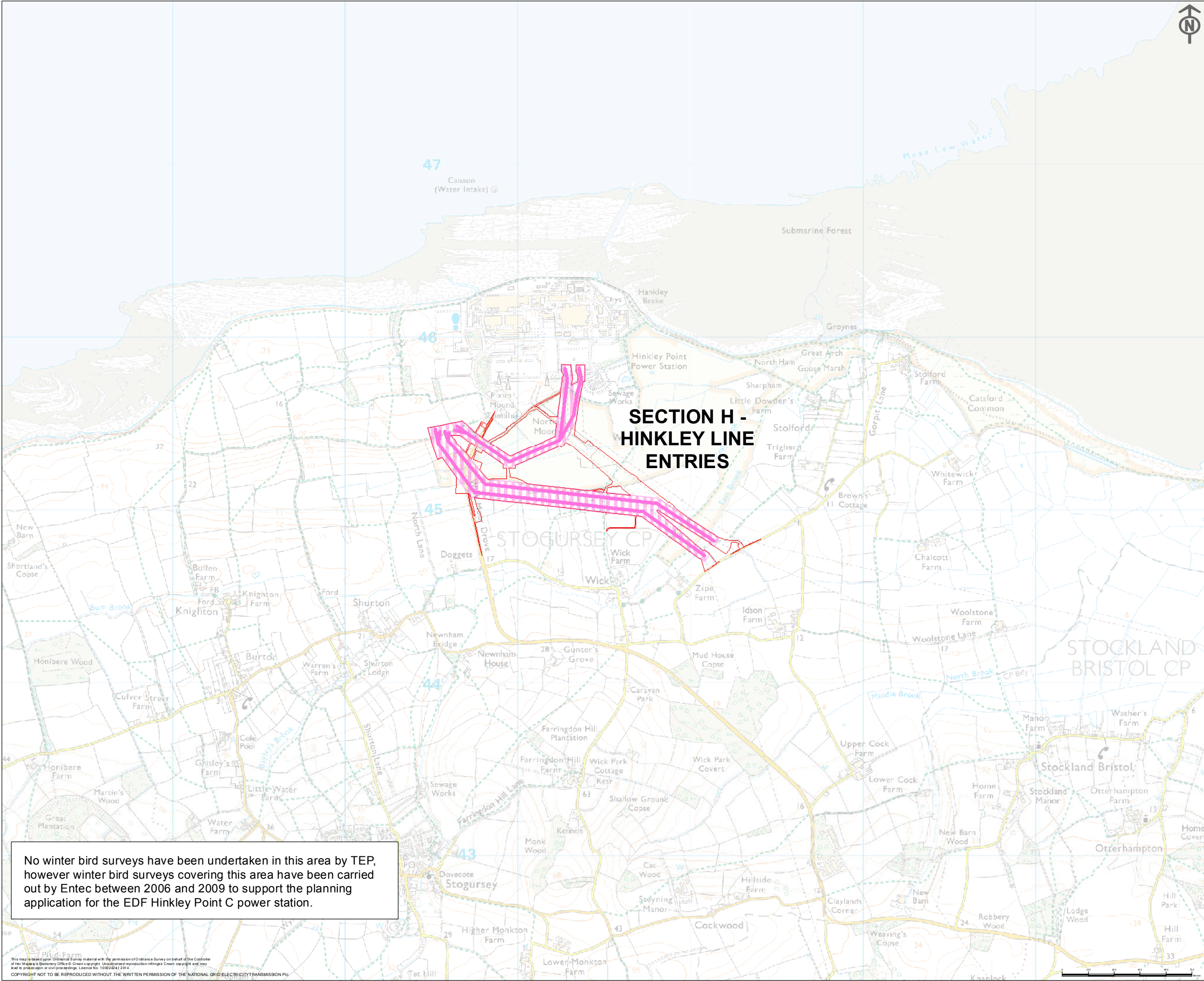
**Title**  
NATIONAL GRID (HINKLEY POINT C CONNECTION PROJECT)  
ENVIRONMENTAL STATEMENT  
VOLUME 5.8.3

WINTER BIRD SURVEY 2012  
BIRDS OF CONSERVATION CONCERN

**nationalgrid**  
National Grid plc, Warwick Technology Park, Galloway Hill, Warwick, CV34 6DA

NG INVESTMENT No.	APPLICATION No.	GIS
20897	EN020001	A3
FIGURE No.	DRAWING No.	SCALE
8.14.10	G1979.2140.10C	1:20,000
SHEET 10 OF 11		ISSUE
		A





- Key**
- Proposed Development**
    - Order Limits
  - Proposed Infrastructure**
    - Proposed Route for 400kV Overhead Line
    - Proposed 400/132kV Overhead Line Route Limits of Deviation

**Birds of Conservation Concern**  
**RED - Red List**  
**AMBER - Amber List**  
Note: This map includes data from the following sources:  
- National Grid  
- Ordnance Survey  
- Contains Ordnance Survey data  
© Crown copyright and database right 2014.  
- Reproduced from Ordnance Survey digital map data  
© Crown copyright 2014. All rights reserved.  
Licence number 0100031673  
Map shows Birds of Conservation Concern species only.  
Excluding Wader, Wildfowl and Raptor species which are displayed on separate maps.

A	17/03/2014	DCO SUBMISSION	CM	EJS	EJS/BC
ISSUE	DATE	COMMENTS	DRAW	CHK'D	APP'D

**Title**  
NATIONAL GRID (HINKLEY POINT C CONNECTION PROJECT)  
ENVIRONMENTAL STATEMENT  
VOLUME 5.8.3

WINTER BIRD SURVEY 2012  
BIRDS OF CONSERVATION CONCERN

nationalgrid		
National Grid plc, Warwick Technology Park, Galloway Hill, Warwick, CV34 6DA		
NG INVESTMENT No.	APPLICATION No.	GIS
20897	EN020001	A3
FIGURE No.	DRAWING No.	SCALE
8.14.11	G1979.2140.11C	1:20,000
SHEET 11 OF 11		ISSUE
		A

No winter bird surveys have been undertaken in this area by TEP, however winter bird surveys covering this area have been carried out by Entec between 2006 and 2009 to support the planning application for the EDF Hinkley Point C power station.